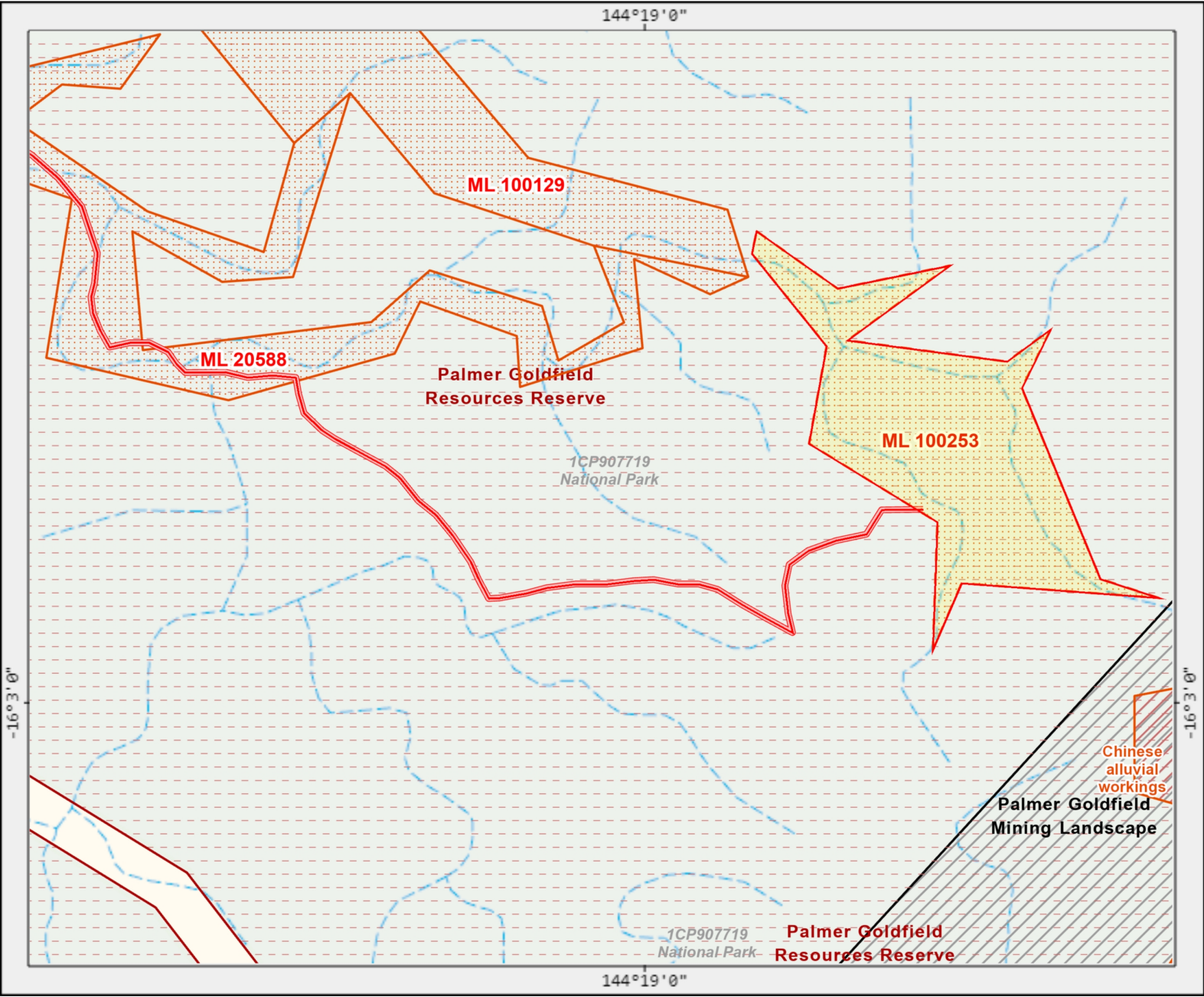


ML 100253 Sketch



A product of -
GeoResGlobe -



Legend located on next page



Printed at: A4 -
Print date: 10/2/2021 -
Projection: Web Mercator EPSG 102100 -
For more information, visit -
<https://georesglobe.information.qld.gov.au/help-info/Contact-us.html> -

Includes material © State of Queensland 2021. You are responsible for ensuring that the map is suitable for your purposes. The State of Queensland makes no representation or warranties in relation to the map contents and disclaims all liability.

Imagery includes material © CNES reproduced under licensed from Airbus DS, all rights reserved © 21AT © Earth-i, all rights reserved, 2019






ML 100253 Sketch

Legend

-  Commonwealth acquisition (constrained)
-  Coordinated conservation area
-  DAF research site
-  Endangered regional ecosystem
-  Fish habitat area B
-  Nature refuge
-  Priority agricultural area
-  Priority living area
-  Queensland marine park
-  Regional open space system

-  Reserve
-  Resources reserve
-  State development area
-  State forest
-  State forest feature protection
-  State forest park
-  State forest scientific area
-  Forest consent area
-  Forest entitlement area A
-  Forest management area

-  Quarry resource
-  Quarry resource access
-  Plantation licence area
-  Timber reserve
-  State heritage place
-  SCL criteria zone
-  SCL criteria sub-zone
-  SCL trigger map
-  SEA
-  SEA-designated precinct

Attribution

Esri, Geoscience Australia, NASA, NGA, USGS

Esri Community Maps Contributors, QPWS, Esri, HERE, Garmin, METI/NASA, USGS

© State of Queensland (Department of Natural Resources, Mines and Energy) 2020

© State of Queensland (Department of Resources) 2021

© State of Queensland (Department of Natural Resources, Mines and Energy), 2020





Legend


- Surat Basin transitional area
- Wild rivers designated urban management area
- Wild rivers floodplain management area
- Wild rivers high preservation area
- Wild rivers nominated waterway
- Wild rivers preservation area
- Wild rivers special floodplain management area
- Wild rivers sub-artesian management area
- Cadastre (DCDB) parcel
- MC permit application
- MC access application
- MC permit granted
- MC access granted
- ML permit application
- ML surface area application
- ML access application
- ML permit granted
- ML surface area granted
- ML access granted
- PL application
- PL granted
- GL application
- GL granted
- QL application
- QL granted
- PSL application
- PSL granted
- Data acquisition authority
- Designated fossicking land
- General permission area





Legend


- 


Mining policy decision
- 


Miscellaneous noting
- 


Restricted area
- 


Restricted area 384-urban
- 


ML infrastructure permit application
- 


ML infrastructure surface area application
- 


ML infrastructure access application
- 


ML infrastructure permit granted
- 


ML infrastructure surface area granted
- 


ML infrastructure access granted
- 


PPL application area
- 


PPL granted area
- 


PPL application centre line
- 


PPL granted centre line
- 

PFL application
- 

PFL granted
- Coordinated Projects - The Coordinator General
- 

Current EIS project
- 

Current IAR project
- 

Completed EIS project
- 

Completed IAR project