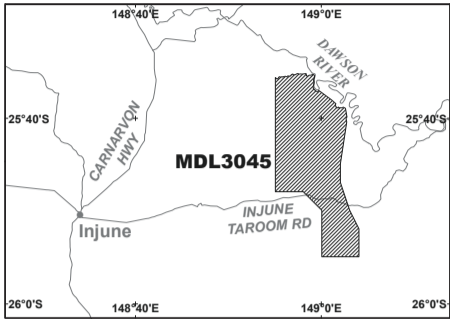
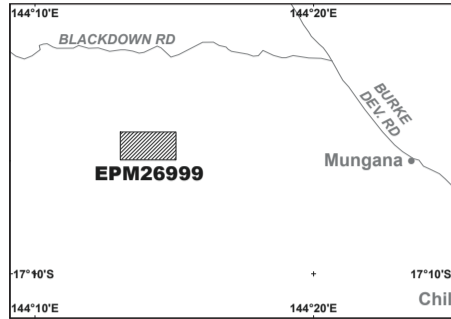
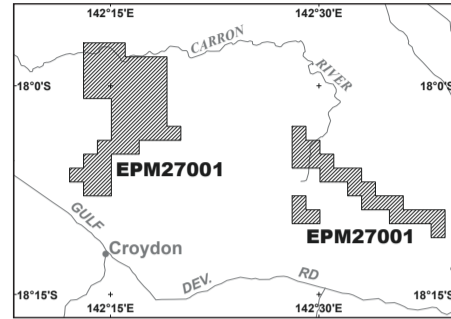
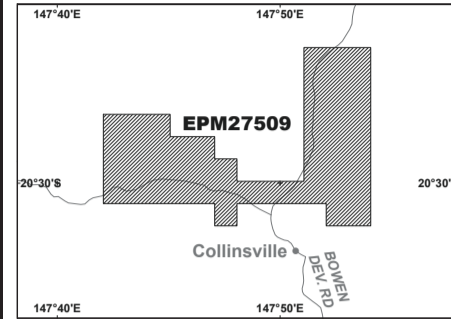
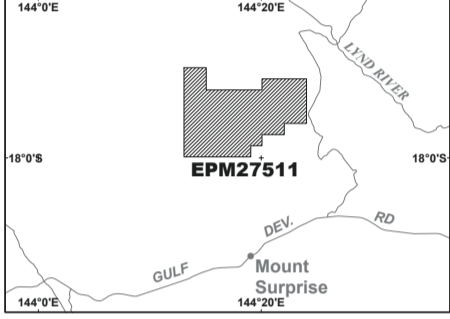
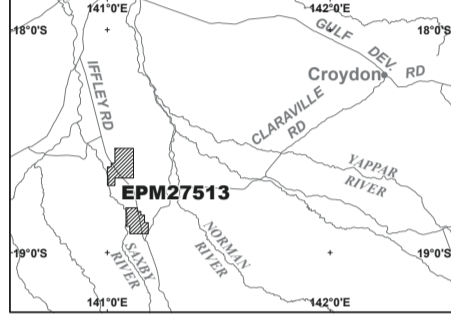
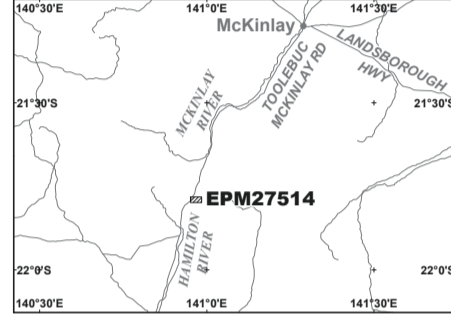
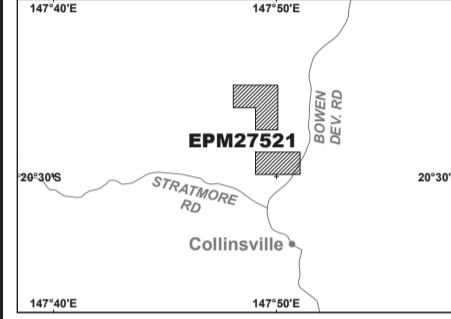
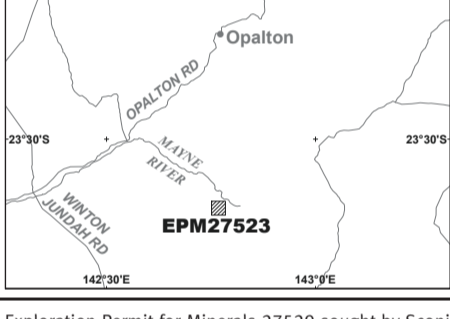
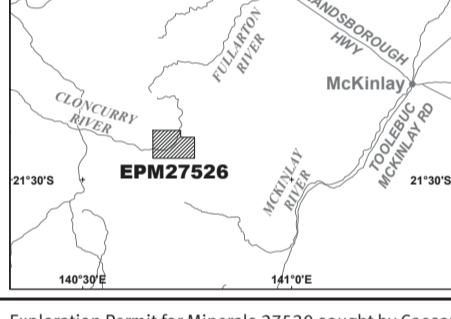
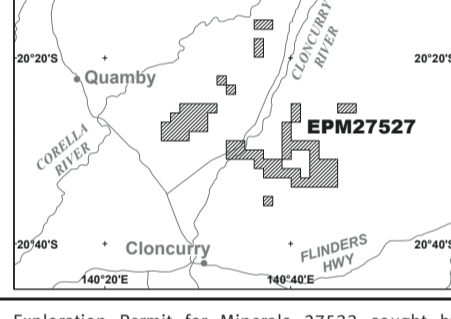
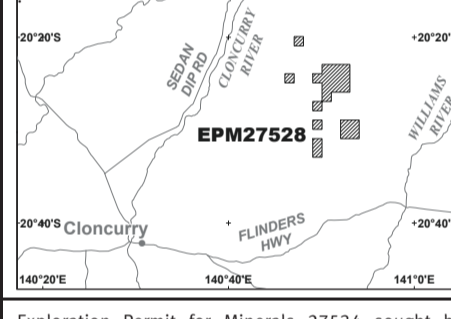
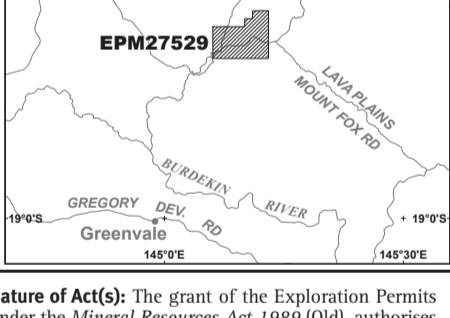
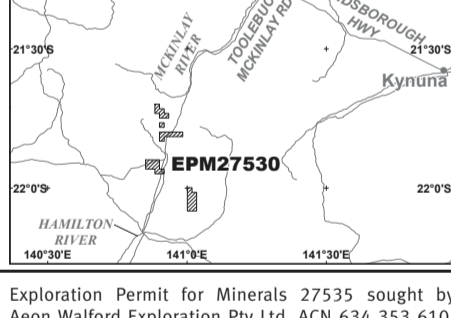
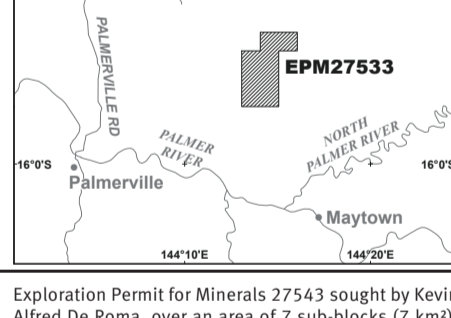
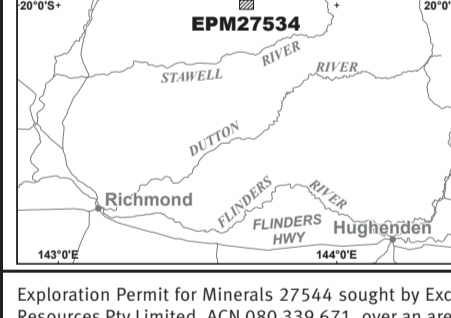
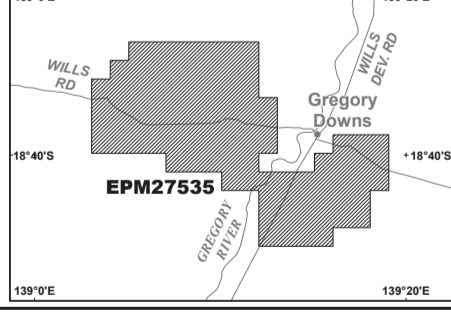
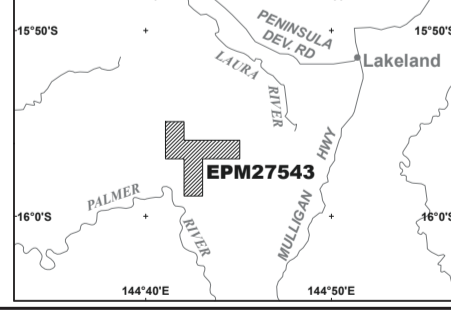
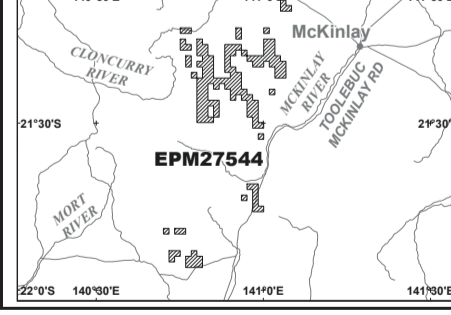


# NOTICE OF PROPOSED GRANT OF MINERAL DEVELOPMENT LICENCE AND GRANT OF EXPLORATION PERMITS FOR MINERALS

## NATIVE TITLE ACT 1993 (CTH) SECTION 29

The Queensland Minister for Natural Resources, Mines and Energy, PO Box 15216, City East, Queensland, 4002, hereby gives notice in accordance with section 29 of the *Native Title Act 1993* (Cth) of the proposed grant of Mineral Development Licence (MDL) 3045 and grant of Exploration Permits for Minerals (EPM) 26999, EPM27001, EPM27509, EPM27511, EPM27513, EPM27514, EPM27521, EPM27523, EPM27526, EPM27527, EPM27528, EPM27529, EPM27530, EPM27533, EPM27534, EPM27535, EPM27543 and EPM27544 as shown below under the *Mineral Resources Act 1989* (Qld).

<p>Mineral Development Licence 3045 sought by Tilox Resources Pty Ltd (33.34%), ACN 122 837 503, Hutton Coal No1 Pty Ltd (33.33%), ACN 640 646 626 and PSOA Resources Pty Ltd (33.33%), ACN 166 957 240, over an area of 33,900.0 ha, centred approximately 42 km North East of Injune, in the localities of Banana Shire Council and Maranoa Regional Council.</p> 	<p>Exploration Permit for Minerals 26999 sought by Wandoo Tenements Pty Ltd, ACN 603 839 809, over an area of 2 sub-blocks (7 km<sup>2</sup>), centred approximately 17 km West of Mungana, in the locality of the Mareeba Shire Council.</p> 	<p>Exploration Permit for Minerals 27001 sought by Prophet Resources Pty Ltd, ACN 615 031 359, over an area of 66 sub-blocks (215 km<sup>2</sup>), centred approximately 18 km North and 32 km East North East of Croydon, in the localities of the Croydon Shire Council and the Etheridge Shire Council.</p> 	<p>Exploration Permit for Minerals 27509 sought by Conquest Mining Pty Limited, ACN 009 232 277, over an area of 47 sub-blocks (151 km<sup>2</sup>), centred approximately 5 km North of Collinsville, in the locality of the Whitsunday Regional Council.</p> 
<p>Exploration Permit for Minerals 27511 sought by Australian Asiatic Gems Pty Ltd (50%), ACN 067 386 323 and Nedex Pty Ltd (50%), ACN 064 889 827, over an area of 63 sub-blocks (205 km<sup>2</sup>), centred approximately 22 km North of Mount Surprise, in the localities of the Mareeba Shire Council and the Etheridge Shire Council.</p> 	<p>Exploration Permit for Minerals 27513 sought by Taragon Valley Pty Limited, ACN 623 574 603, over an area of 84 sub-blocks (272 km<sup>2</sup>), centred approximately 135 km South West of Croydon, in the locality of the Carpentaria Shire Council.</p> 	<p>Exploration Permit for Minerals 27514 sought by South32 Cannington Proprietary Limited, ACN 125 530 967, over an area of 2 sub-blocks (6 km<sup>2</sup>), centred approximately 66 km South West of McKinlay, in the locality of the McKinlay Shire Council.</p> 	<p>Exploration Permit for Minerals 27521 sought by Conquest Mining Pty Limited, ACN 009 232 277, over an area of 5 sub-blocks (16 km<sup>2</sup>), centred approximately 9 km North of Collinsville, in the locality of the Whitsunday Regional Council.</p> 
<p>Exploration Permit for Minerals 27523 sought by Kerry John Ashley Jackson, over an area of 4 sub-blocks (13 km<sup>2</sup>), centred approximately 143 km South South West of Winton, in the locality of the Winton Shire Council.</p> 	<p>Exploration Permit for Minerals 27526 sought by Rio Tinto Exploration Pty Limited, ACN 000 057 125, over an area of 22 sub-blocks (70 km<sup>2</sup>), centred approximately 62 km West South West of McKinlay, in the locality of the Cloncurry Shire Council.</p> 	<p>Exploration Permit for Minerals 27527 sought by Rio Tinto Exploration Pty Limited, ACN 000 057 125, over an area of 59 sub-blocks (189 km<sup>2</sup>), centred approximately 30 km North East of Cloncurry, in the locality of the Cloncurry Shire Council.</p> 	<p>Exploration Permit for Minerals 27528 sought by Rio Tinto Exploration Pty Limited, ACN 000 057 125, over an area of 21 sub-blocks (67 km<sup>2</sup>), centred approximately 42 km North East of Cloncurry, in the locality of the Cloncurry Shire Council.</p> 
<p>Exploration Permit for Minerals 27529 sought by Sconi Mining Operations Pty Ltd, ACN 614 910 191, over an area of 33 sub-blocks (107 km<sup>2</sup>), centred approximately 45 km North North East of Greenvale, in the locality of the Charters Towers Regional Council.</p> 	<p>Exploration Permit for Minerals 27530 sought by Caesar Resources Pty Ltd, ACN 640 486 540, over an area of 29 sub-blocks (92 km<sup>2</sup>), centred approximately 77 km South West of McKinlay, in the localities of the Cloncurry Shire Council and McKinlay Shire Council.</p> 	<p>Exploration Permit for Minerals 27533 sought by Dominic Zopponi, over an area of 8 sub-blocks (26 km<sup>2</sup>), centred approximately 20 km North East of Palmerville, in the locality of the Cook Shire Council.</p> 	<p>Exploration Permit for Minerals 27534 sought by Philip Kent Newcombe (50%) and Troy Jon Newcombe (50%), over an area of 6 sub-blocks (19 km<sup>2</sup>), centred approximately 109 km North West of Hughenden, in the locality of the Flinders Shire Council.</p> 
<p><b>Nature of Act(s):</b> The grant of the Exploration Permits under the <i>Mineral Resources Act 1989</i> (Qld), authorises the holder to explore for minerals and the grant of the Mineral Development Licence authorises the holder to do all things that are authorised under the Mineral Development Licence over the area of the application and carry out exploration activities leading to the evaluation and economic development of the ore body subject to the Mineral Resources Act 1989 (Qld) for a term not exceeding five (5) years with the possibility of renewal for a term not exceeding five (5) years. It is proposed to grant the Exploration Permits and Mineral Development Licence subject to the <i>Mineral Resources Act 1989</i> (Qld) and the Native Title Protection Conditions.</p> <p><b>Name and Address of Person doing Act(s):</b> It is proposed that the Exploration Permits for Minerals and Mineral Development Licence be granted subject to the provisions of the <i>Mineral Resources Act 1989</i> (Qld) by the Queensland Minister for Natural Resources, Mines and Energy, PO Box 15216, City East, Queensland, 4002.</p> <p><b>Native Title Parties:</b> Under the <i>Native Title Act 1993</i> (Cth) any person who is a "native title party" is entitled to certain rights in relation to the proposed Future Acts. Under section 30 of the <i>Native Title Act 1993</i> (Cth), persons have until three (3) months after Notification Day to take certain steps to become native title parties in relation to this notice. Enquiries in relation to filing a native title determination application may be directed to the Federal Court, Brisbane Registry, Level 6, Harry Gibbs Commonwealth Law Courts Building, 119 North Quay, Brisbane, Queensland, 4000. Telephone: (07) 3248 1100 or Email: <a href="mailto:qldreg@fedcourt.gov.au">qldreg@fedcourt.gov.au</a>. Enquiries in relation to the registration of a native title determination application may be directed to the National Native Title Tribunal, Brisbane Registry, Level 5, Harry Gibbs Commonwealth Law Courts Building, 119 North Quay, Brisbane, Queensland, 4000. Telephone: (07) 3307 5000 or 1800 640 501.</p> <p><b>Further Information:</b> Further Information about the proposed grant of the Exploration Permit for Minerals including extract of plans showing boundaries of the Exploration Permit Application may be obtained from the Department of Natural Resources, Mines and Energy, Mining Registrar, Mineral Assessment Hub, Level 9, Verde Tower, 445 Flinders Street, Townsville, Queensland, 4810. Telephone: (07) 4447 9230 or Email: <a href="mailto:MineralHub@dnrme.qld.gov.au">MineralHub@dnrme.qld.gov.au</a>. Further information about the proposed grant of the Mineral Development Licence Application may be obtained from the</p>	<p>Exploration Permit for Minerals 27535 sought by Aeon Walford Exploration Pty Ltd, ACN 634 353 610, over an area of 91 sub-blocks (295 km<sup>2</sup>), centred approximately 5 km West of Gregory, in the locality of the Burke Shire Council.</p> 	<p>Exploration Permit for Minerals 27543 sought by Kevin Alfred De Roma, over an area of 7 sub-blocks (7 km<sup>2</sup>), centred approximately 18 km South West of Lakeland, in the locality of the Cook Shire Council.</p> 	<p>Exploration Permit for Minerals 27544 sought by Exco Resources Pty Limited, ACN 080 339 671, over an area of 130 sub-blocks (415 km<sup>2</sup>), centred approximately 50 km South of McKinlay, in the localities of the Cloncurry Shire Council and the McKinlay Shire Council.</p> 

Department of Natural Resources, Mines and Energy, Principal Mining Registrar, Coal Assessment Hub, Corner of Bruce Highway and Yeppoon Road, Parkhurst, Queensland, 4701. Telephone: (07) 4936 0169 or Email: [CoalHub@dnrme.qld.gov.au](mailto:CoalHub@dnrme.qld.gov.au)

**Expedited Procedure:** The State of Queensland considers the grant of the Exploration Permits and Mineral Development Licence to which this notice applies is an act attracting the Expedited Procedure. Each individual Exploration Permit and Mineral Development Licence may be granted unless, within a period of four (4) months after the Notification Day a native title party lodges an objection in respect of the individual Exploration Permit for Minerals or Mineral Development Licence with the National Native Title Tribunal against the inclusion of the statement that the State considers the grant of that Exploration Permit for Minerals or Mineral Development Licence is a future act attracting the Expedited Procedure. Enquiries in relation to lodging an objection should be directed to the National Native Title Tribunal, Level 5, Harry Gibbs Commonwealth Law Courts Building, 119 North Quay, Brisbane, Queensland, 4000. Telephone: (07) 3307 5000 or 1800 640 501.

**Notification Day: 05 August 2020.**

