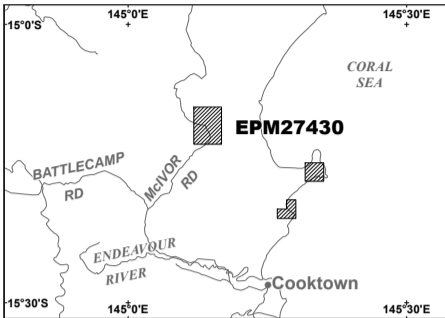
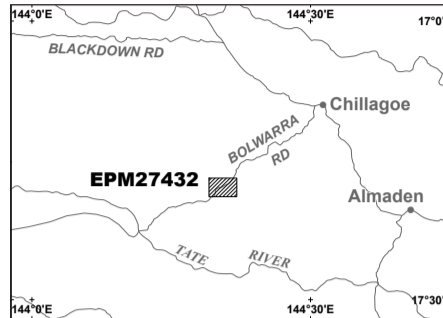
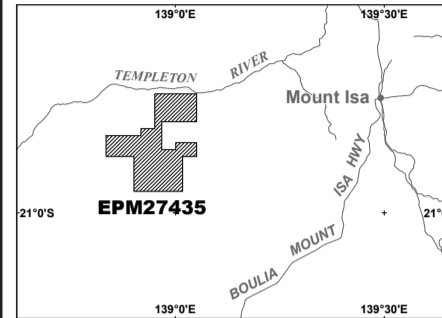
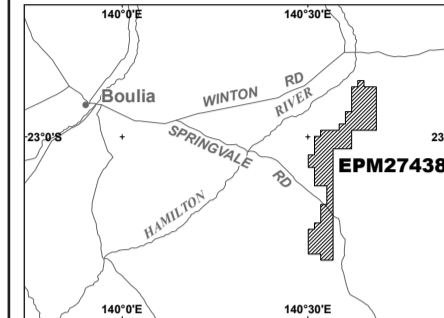
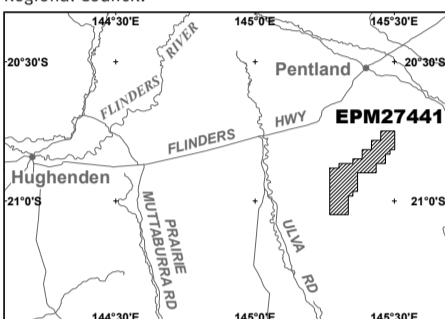
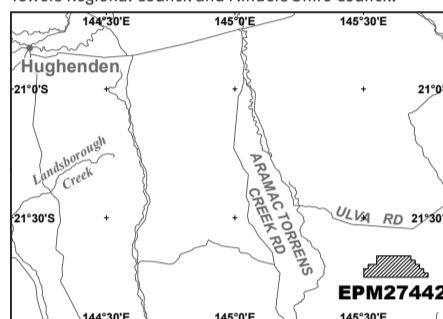
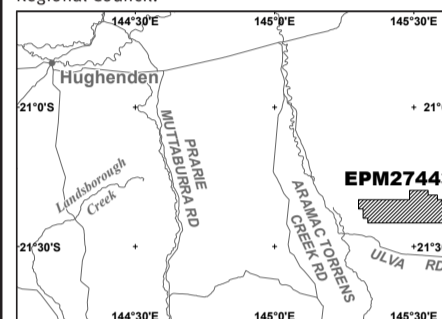
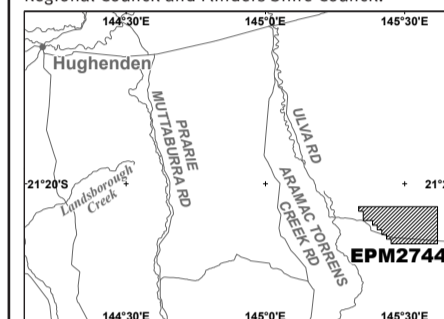
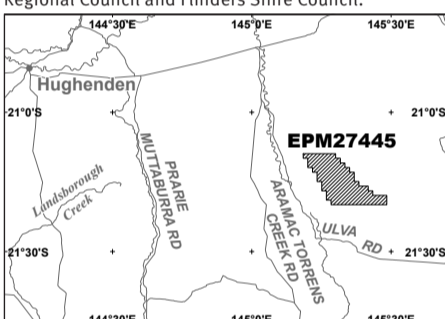
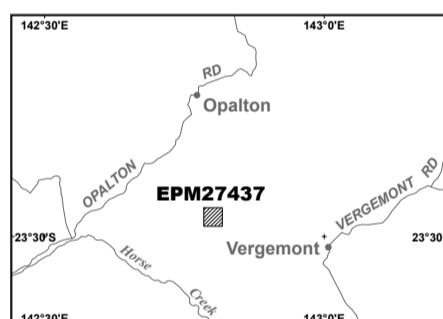
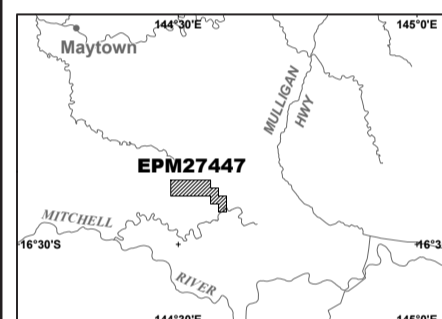
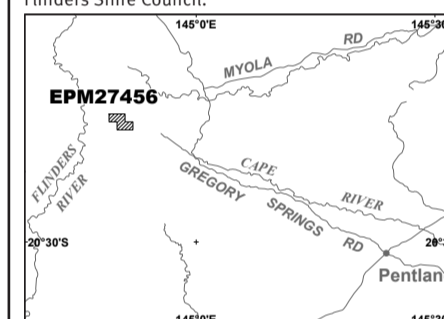
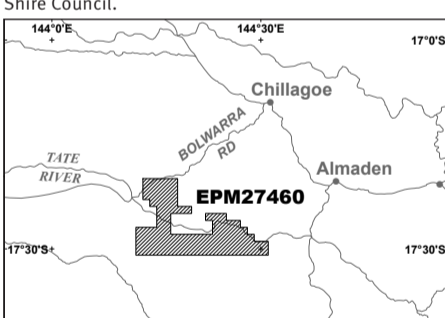
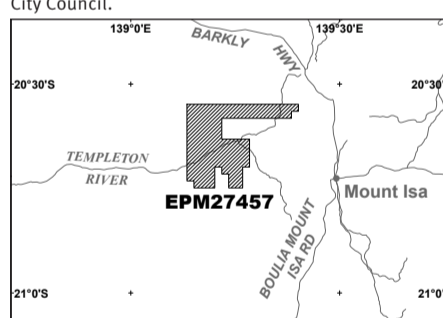
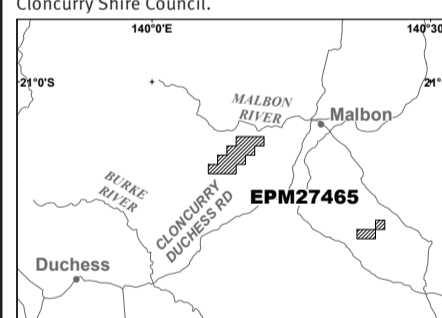
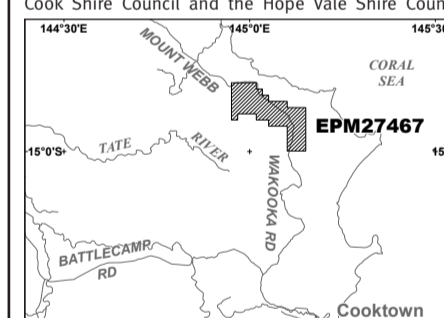
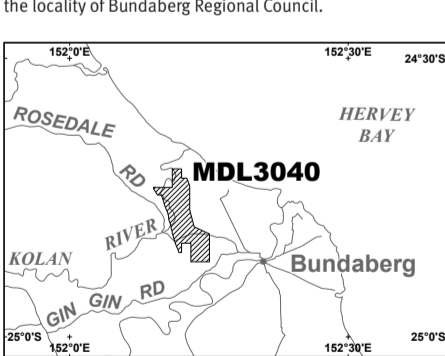
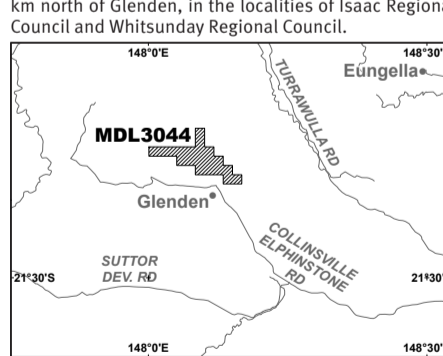
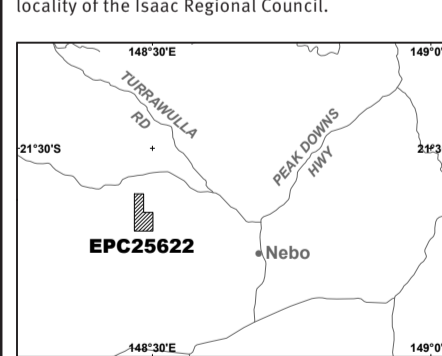
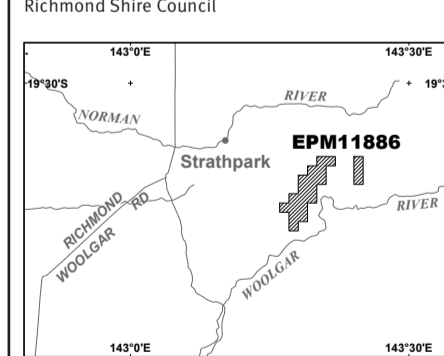


NOTICE OF PROPOSED GRANT OR RENEWAL OF EXPLORATION PERMITS FOR MINERALS AND COAL AND MINERAL DEVELOPMENT LICENCES

NATIVE TITLE ACT 1993 (CTH) SECTION 29

The Queensland Minister for Natural Resources, Mines and Energy, PO Box 15216, City East, Queensland, 4002, hereby gives notice in accordance with s29 of the *Native Title Act 1993* (Cth) of the proposed grant of Exploration Permits for Minerals (EPM) 27430, 27432, 27435, 27438, 27441, 27442, 27443, 27444, 27445, 27437, 27447, 27456, 27460, 27457, 27465, and 27467, grant of Mineral Development Licences (MDL) 3040 and 3044 and renewal of Exploration Permit for Coal (EPC) 25622 and EPM 11886 as shown below under the *Mineral Resources Act 1989* (Qld).

<p>Exploration Permit 27430 sought by Diatreme Resources Limited, ACN 061 267 061, over an area of 19 sub-blocks (63 km²), centred approximately 34 km North North West of Cooktown, in the localities of the Hope Vale Shire Council and the Cook Shire Council.</p> 	<p>Exploration Permit 27432 sought by AngloGold Ashanti Australia Limited, ACN 008 737 424, over an area of 6 sub-blocks (20km²), centred approximately 35 km West North West of Almaden, in the locality of the Mareeba Shire Council.</p> 	<p>Exploration Permit 27435 sought by Aeon Isa Exploration Pty Ltd, ACN 630 455 373, over an area of 95 sub-blocks (304 km²), centred approximately 55 km South West of Mount Isa, in the localities of the Boulia Shire Council and Mount Isa City Council.</p> 	<p>Exploration Permit 27438 sought by Anglo American Exploration (Australia) Pty Limited, ACN 006 195 982, over an area of 100 sub-blocks (315 km²), centred approximately 67 km East South East of Boulia, in the localities of the Boulia Shire Council and Diamantina Shire Council.</p> 
<p>Exploration Permit 27441 sought by Swansands Pty Ltd, ACN 082 250 735, over an area of 97 sub-blocks (310 km²), centred approximately 119 km East of Hughenden, in the locality of the Charters Towers Regional Council.</p> 	<p>Exploration Permit 27442 sought by Swansands Pty Ltd, ACN 082 250 735, over an area of 58 sub-blocks (185 km²), centred approximately 175 km South East of Hughenden, in the localities of the Barcardine Regional Council, Charters Towers Regional Council and Flinders Shire Council.</p> 	<p>Exploration Permit 27443 sought by Swansands Pty Ltd, ACN 082 250 735, over an area of 100 sub-blocks (319 km²), centred approximately 144 km South East of Hughenden, in the locality of the Charters Towers Regional Council.</p> 	<p>Exploration Permit 27444 sought by Swansands Pty Ltd, ACN 082 250 735, over an area of 109 sub-blocks (347 km²), centred approximately 152 km South East of Hughenden, in the localities of the Charters Towers Regional Council and Flinders Shire Council.</p> 
<p>Exploration Permit 27445 sought by Swansands Pty Ltd, ACN 082 250 735, over an area of 21 sub-blocks (316 km²), centred approximately 124 km South East of Hughenden, in the locality of the Charters Towers Regional Council and Flinders Shire Council.</p> 	<p>Exploration Permit 27437 sought by Jeanette Cant, over an area of 4 sub-blocks (13 km²), centred approximately 60 km South of Opalton, in the locality of the Winton Shire Council.</p> 	<p>Exploration Permit 27447 sought by Malcolm James Dowse Collins, over an area of 14 sub-blocks (46km²), centred approximately 38 km South East of Maytown, in the locality of the Mareeba Shire Council.</p> 	<p>Exploration Permit 27456 sought by Clyde Ian Doxford, over an area of 4 sub-blocks (13 km²), centred approximately 65 km North West of Pentland, in the localities of the Charters Towers Regional Council and Flinders Shire Council.</p> 
<p>Exploration Permit 27460 sought by Great Southern Mining Limited, ACN 148 168 825, over an area of 100 sub-blocks (327km²), centred approximately 27 km South West of Almaden, in the locality of the Mareeba Shire Council.</p> 	<p>Exploration Permit 27457 sought by Yilgarn Minerals Limited, ACN 115 050 452, over an area of 100 sub-blocks (321 km²), centred approximately 30 km West of Mount Isa, in the locality of the Mount Isa City Council.</p> 	<p>Exploration Permit 27465 sought by Rio Tinto Exploration Pty Limited, ACN 000 057 125, over an area of 15 sub-blocks (48 km²), centred approximately 16 km South West of Malbon, in the locality of the Cloncurry Shire Council.</p> 	<p>Exploration Permit 27467 sought by Oosen Lewis Mining Pty Ltd, ACN 627 156 950, over an area of 63 sub-blocks (208 km²), centred approximately 67 km North North West of Cooktown, in the localities of the Cook Shire Council and the Hope Vale Shire Council.</p> 
<p>Mineral Development Licence 3040 sought by Fox Coal Pty Ltd (50%), ACN 623 175 824 and Zimprops Coal Pty Ltd (50%), ACN 623 175 851, over an area of 7,931.0 ha, centred approximately 10 km North West of Bundaberg, in the locality of Bundaberg Regional Council.</p> 	<p>Mineral Development Licence 3044 sought by Peabody West Burton Pty Ltd (86.665%) ACN 117 316 695 and Citic West/North Burton Pty Ltd (13.335%), ACN 117 281 697, over an area of 6380.0 ha, centred approximately 8 km north of Glenden, in the localities of Isaac Regional Council and Whitsunday Regional Council.</p> 	<p>Exploration Permit for Coal 25622 renewal sought by Jindal Steel and Power (Australia) Pty Ltd, ACN 144 630 179, over an area of 6 sub-blocks (19 km²), centred approximately 30 km West of Nebo, in the locality of the Isaac Regional Council.</p> 	<p>Exploration Permit 11886 renewal sought by Strategic Minerals Corporation N.L., ACN 008 901 380, over an area of 21 sub-blocks (68 km²), centred approximately 17 km South East of Strathpark, in the locality of the Richmond Shire Council.</p> 

Nature of Act(s): The renewal of the Exploration Permits under the *Mineral Resources Act 1989* (Qld), authorises the holder to explore for coal for a term not exceeding five (5) years with the possibility of renewal for a term not exceeding five (5) years. It is proposed to renew the Exploration Permit subject to the *Mineral Resources Act 1989* (Qld) and the Native Title Protection Conditions.

Nature of Act(s): Grant of a Mineral Development Licence under the *Mineral Resources Act 1989* (Qld) authorises the holder to do all things that were or are authorised under the Mineral Development Licence over the area of the application and carry out activities leading to the evaluation and economic development of the ore body subject to the *Mineral Resources Act 1989* (Qld). It is proposed to grant the Mineral Development Licence for a term not exceeding five (5) years, with the possibility of renewal for a term not exceeding five (5) years and also subject to the Native Title Protection Conditions pursuant to s. 194(1)(j) of the *Mineral Resources Act 1989* (Qld) and s. 194AAA of that Act.

Native Title Parties: Under the *Native Title Act 1993* (Cth) any person who is a "native title party" is entitled to certain rights in relation to the proposed grant and renewal of these Exploration Permits and Mineral Development Licences. Under section 30 of the *Native Title Act 1993* (Cth), persons have until three (3) months after Notification Day to take certain steps to become native title parties in relation to this notice. Enquiries in relation to filing a native title determination application may be directed to the Federal Court, Brisbane Registry, Level 6, Harry Gibbs Commonwealth Law Courts Building, 119 North Quay, Brisbane, Queensland, 4000. Telephone: (07) 3248 1100 or Email: qldreg@fedcourt.gov.au

Expedited Procedure: The State of Queensland considers the renewal of the Exploration Permits and the grant of the Mineral Development Licences to which this notice applies is an act attracting the Expedited Procedure. Each individual Exploration Permit and Mineral Development Licence may be renewed or granted unless, within a period of four (4) months after the Notification Day a native title party lodges an objection in respect of the individual Exploration Permit or Mineral Development Licence with the National Native Title Tribunal against the inclusion of the statement that the State considers the renewal of Exploration Permit for Coal and grant of that Mineral Development Licence is a future act attracting the Expedited Procedure. Enquiries in relation to lodging an objection should be directed to the National Native Title Tribunal, Level 5, Harry Gibbs Commonwealth Law Courts Building, 119 North Quay, Brisbane, Queensland, 4000. Telephone: (07) 3307 5000 or 1800 640 501.

Further Information: Further Information about the proposed grants and renewals may be obtained from the Department of Natural Resources, Mines and Energy, Level 4, 1 William Street, Brisbane, Queensland, 4000. Telephone: (07) 3199 8085, nativetitleservices@dnrm.qld.gov.au.

Notification Day: 11 March 2020

