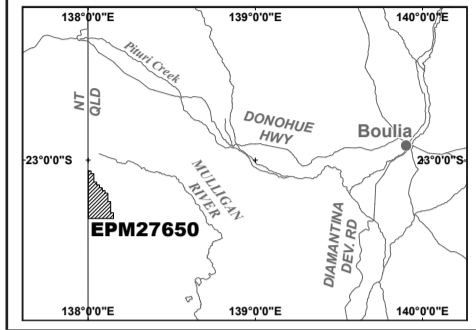
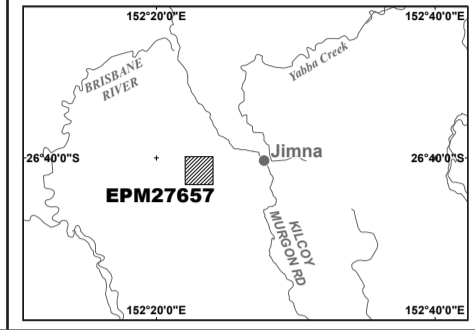
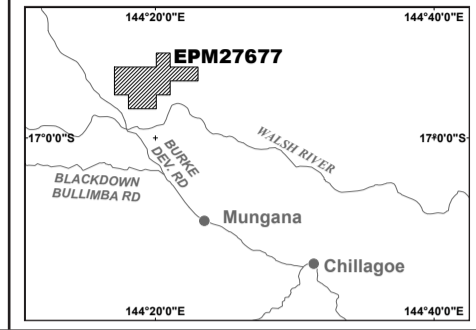
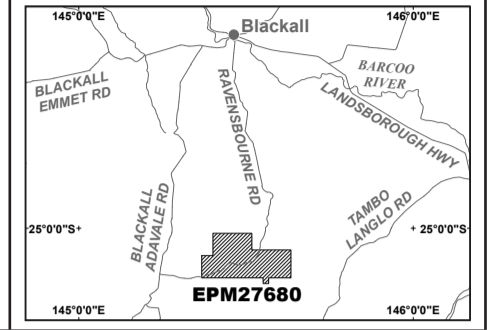
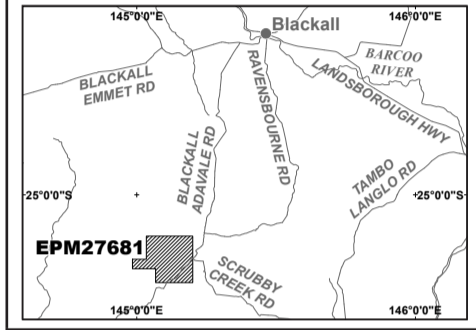
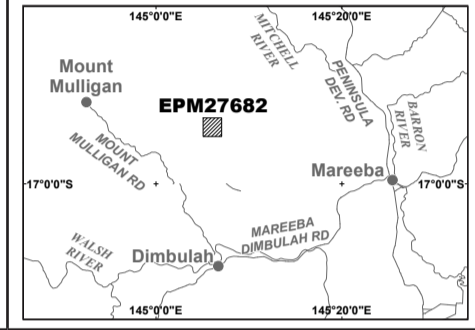
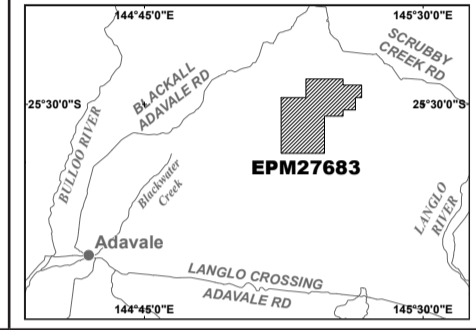
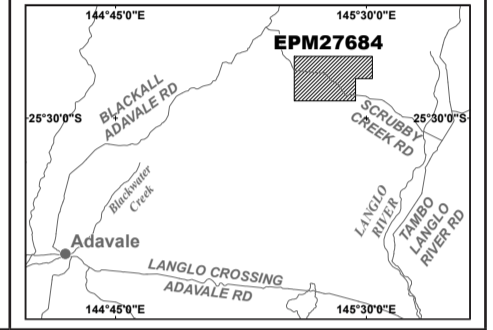
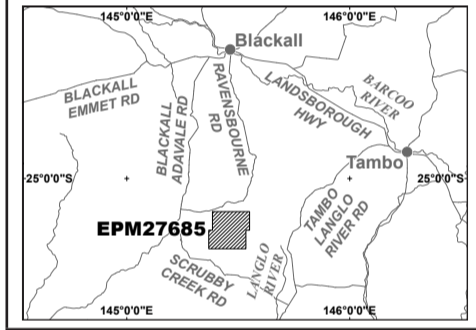
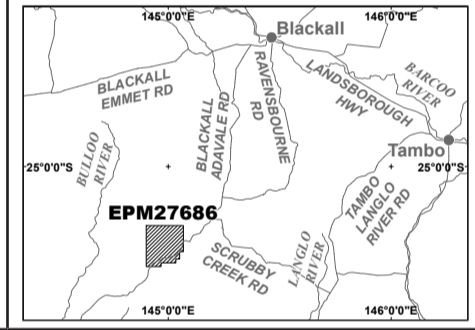
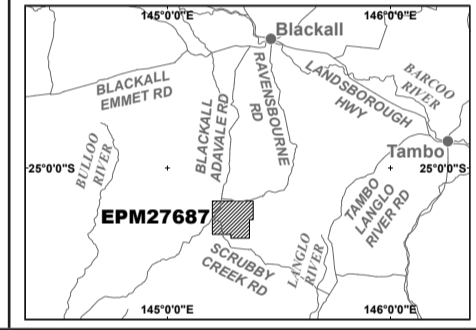
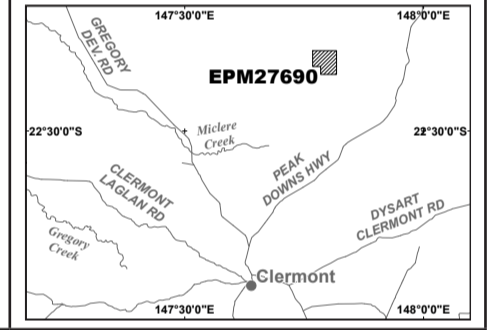
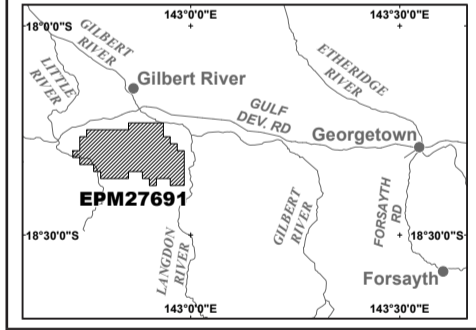
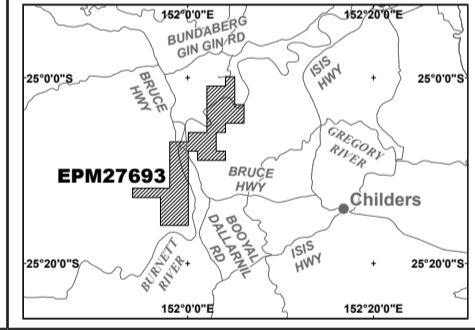
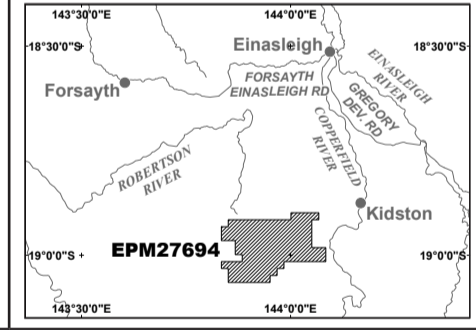
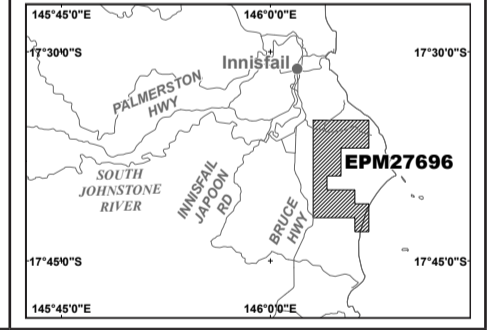
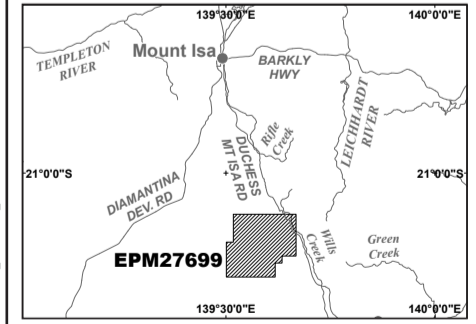
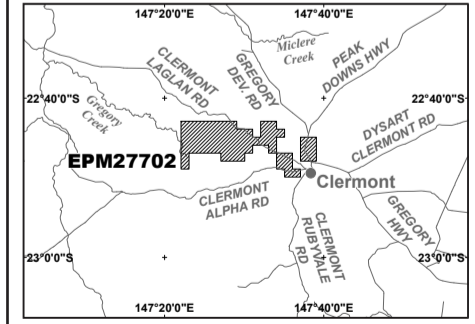
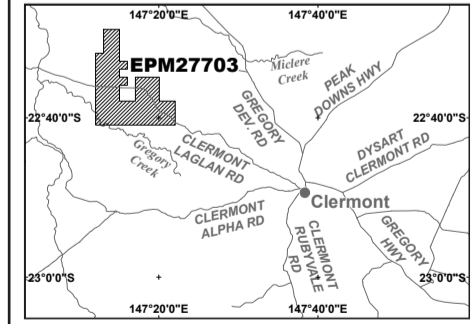
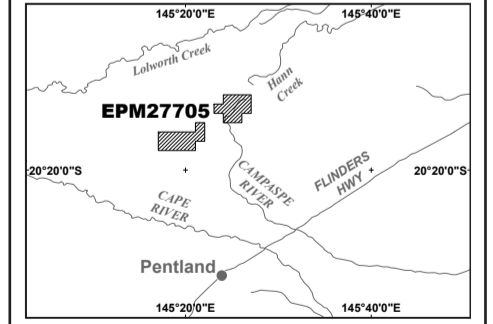


NOTICE OF PROPOSED GRANT OF EXPLORATION PERMITS FOR MINERALS

NATIVE TITLE ACT 1993 (CTH) SECTION 29

The Queensland Minister for Resources, PO Box 15216, City East, Queensland, 4002, hereby gives notice in accordance with section 29 of the *Native Title Act 1993* (Cth) of the proposed grant of the Exploration Permits for Minerals (EPM) 27650, EPM27657, EPM27677, EPM27680, EPM27681, EPM27682, EPM27683, EPM27684, EPM27685, EPM27686, EPM27687, EPM27690, EPM27691, EPM27693, EPM27694, EPM27696, EPM27699, EPM27702, EPM27703 and EPM27705 shown below under the *Mineral Resources Act 1989* (Qld).

<p>Exploration Permit for Minerals 27650 sought by Plutonic Limited, ACN 632 991 167, over an area of 96 sub-blocks (302 km²), centred approximately 190 km West South West of Boulia, in the locality of the Boulia Shire Council.</p> 	<p>Exploration Permit for Minerals 27657 sought by Main Arm Minerals Pty Ltd, ACN 643 052 984, over an area of 4 sub-blocks (12 km²), centred approximately 8 km West of Jimna, in the locality of the Somerset Regional Council.</p> 	<p>Exploration Permit for Minerals 27677 sought by Prophet Resources Pty Ltd, ACN 615 031 359, over an area of 13 sub-blocks (43 km²), centred approximately 32 km North West of Chillagoe, in the locality of the Mareeba Shire Council.</p> 	<p>Exploration Permit for Minerals 27680 sought by Rio Tinto Exploration Pty Limited, ACN 000 057 125, over an area of 100 sub-blocks (310 km²), centred approximately 75 km South of Blackall, in the locality of the Blackall Tambo Regional Council.</p> 
<p>Exploration Permit for Minerals 27681 sought by Rio Tinto Exploration Pty Limited, ACN 000 057 125, over an area of 100 sub-blocks (310 km²), centred approximately 95 km South West of Blackall, in the locality of the Blackall Tambo Regional Council.</p> 	<p>Exploration Permit for Minerals 27682 sought by In Situ Gold Pty Ltd, ACN 643 862 855, over an area of 4 sub-blocks (13 km²), centred approximately 36 km North West of Mareeba, in the locality of the Mareeba Shire Council.</p> 	<p>Exploration Permit for Minerals 27683 sought by Rio Tinto Exploration Pty Limited, ACN 000 057 125, over an area of 100 sub-blocks (309 km²), centred approximately 75 km North East of Adavale, in the localities of the Blackall Tambo Regional Council and Quilpie Shire Council.</p> 	<p>Exploration Permit for Minerals 27684 sought by Rio Tinto Exploration Pty Limited, ACN 000 057 125, over an area of 100 sub-blocks (310 km²), centred approximately 100 km North East of Adavale, in the localities of the Blackall Tambo Regional Council and Quilpie Shire Council.</p> 
<p>Exploration Permit for Minerals 27685 sought by Rio Tinto Exploration Pty Limited, ACN 000 057 125, over an area of 100 sub-blocks (310 km²), centred approximately 90 km South of Blackall, in the locality of the Blackall Tambo Regional Council.</p> 	<p>Exploration Permit for Minerals 27686 sought by Rio Tinto Exploration Pty Limited, ACN 000 057 125, over an area of 100 sub-blocks (310 km²), centred approximately 114 km South West of Blackall, in the localities of the Blackall Tambo Regional Council and Quilpie Shire Council.</p> 	<p>Exploration Permit for Minerals 27687 sought by Rio Tinto Exploration Pty Limited, ACN 000 057 125, over an area of 100 sub-blocks (310 km²), centred approximately 91 km South West of Blackall, in the locality of the Blackall Tambo Regional Council.</p> 	<p>Exploration Permit for Minerals 27690 sought by Ten Sixty Four Pty Ltd, ACN 614 771 407, over an area of 8 sub-blocks (25 km²), centred approximately 55 km North East of Clermont, in the locality of the Isaac Regional Council.</p> 
<p>Exploration Permit for Minerals 27691 sought by Plutonic Limited, ACN 632 991 167, over an area of 100 sub-blocks (325 km²), centred approximately 73 km West of Georgetown, in the locality of the Etheridge Shire Council.</p> 	<p>Exploration Permit for Minerals 27693 sought by Roar Resources Pty Ltd, ACN 134 544 111, over an area of 51 sub-blocks (158 km²), centred approximately 30 km West North West of Childers, in the localities of the Bundaberg Regional Council and North Burnett Regional Council.</p> 	<p>Exploration Permit for Minerals 27694 sought by Plutonic Limited, ACN 632 991 167, over an area of 100 sub-blocks (324 km²), centred approximately 57 km South East of Forsyth, in the locality of the Etheridge Shire Council.</p> 	<p>Exploration Permit for Minerals 27696 sought by Suga Dino Pty Ltd, ACN 635 109 385, over an area of 21 sub-blocks (69 km²), centred approximately 14 km South East of Innisfail, in the locality of the Cassowary Coast Regional Council.</p> 
<p>Exploration Permit for Minerals 27699 sought by Revolution Mining Pty Ltd, ACN 153 732 533, over an area of 78 sub-blocks (249 km²), centred approximately 50 km South South East of Mount Isa, in the localities of the Boulia Shire Council and Cloncurry Shire .</p> 	<p>Exploration Permit for Minerals 27702 sought by Ten Sixty Four Pty Ltd, ACN 614 771 407, over an area of 60 sub-blocks (190 km²), centred approximately 15 km North West of Clermont, in the locality of the Isaac Regional Council.</p> 	<p>Exploration Permit for Minerals 27703 sought by Ten Sixty Four Pty Ltd, ACN 614 771 407, over an area of 65 sub-blocks (206 km²), centred approximately 45 km North West of Clermont, in the locality of the Isaac Regional Council.</p> 	<p>Exploration Permit for Minerals 27705 sought by Intergroup Mining Limited, ACN 163 989 553, over an area of 19 sub-blocks (61 km²), centred approximately 31 km North of Pentland, in the locality of the Charters Towers Regional Council.</p> 

Nature of Act(s): The grant of the Exploration Permits for Minerals under the *Mineral Resources Act 1989* (Qld), authorises the holder to explore for minerals for a term not exceeding five (5) years with the possibility of renewal for a term not exceeding five (5) years. It is proposed to grant the Exploration Permits for Minerals subject to the *Mineral Resources Act 1989* (Qld) and the Native Title Protection Conditions.

Name and Address of person doing Act(s): It is proposed that the Exploration Permits for Minerals be granted subject to the provisions of the *Mineral Resources Act 1989* (Qld) by the Queensland Minister for Resources, PO Box 15216, City East, Queensland, 4002.

Native Title Parties: Under the *Native Title Act 1993* (Cth) any person who is a "native title party" is entitled to certain rights in relation to the proposed grant of the Exploration Permit for Minerals. Under section 30 of the *Native Title Act 1993* (Cth), persons have until three (3) months after Notification Day to take certain steps to become native title parties in relation to this notice. Enquiries in relation to filing a native title determination application may be directed to the Federal Court, Brisbane Registry, Level 6, Harry Gibbs Commonwealth Law Courts Building, 119 North Quay, Brisbane, Queensland, 4000. Telephone: (07) 3248 1100 or Email: qldreg@fedcourt.gov.au. Enquiries in relation to the registration of a native title determination application may be directed to the National Native Title Tribunal, Brisbane Registry, Level 5, Harry Gibbs Commonwealth Law Courts Building, 119 North Quay, Brisbane, Queensland, 4000. Telephone: (07) 3307 5000 or 1800 640 501.

Further information: Further information about the proposed grant of the Exploration Permits for Minerals, including extract of plans showing the boundaries of the Exploration Permit for Minerals Application may be obtained from the Department of Resources, Mining Registrar, Mineral Assessment Hub, Level 9, Verde Tower, 445 Flinders Street, Townsville, Queensland, 4810. Telephone: (07) 4447 9230 or Email: MineralHub@dnrme.qld.gov.au.

Expedited Procedure: The State of Queensland considers the grant of the Exploration Permits for Minerals to which this notice applies, is an act attracting the Expedited Procedure. Each individual Exploration Permit for Minerals may be granted unless, within a period of four (4) months after the Notification Day a native title party lodges an objection in respect of the individual Exploration Permit for Minerals with the National Native Title Tribunal against the inclusion of the statement that the State considers the grant of that Exploration Permit for Minerals is a future act attracting the Expedited Procedure. Enquiries in relation to lodging an objection should be directed to the National Native Title Tribunal, Level 5, Harry Gibbs Commonwealth Law Courts Building, 119 North Quay, Brisbane, Queensland, 4000. Telephone: (07) 3307 5000 or 1800 640 501.

Notification Day: 6 January 2021.