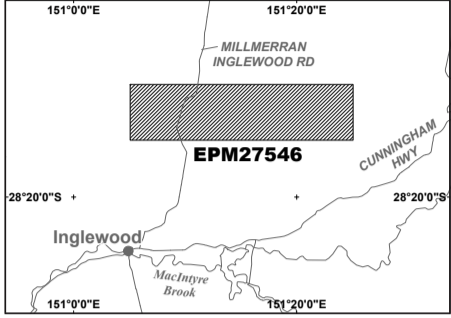
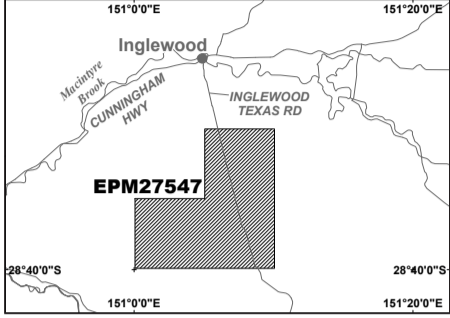
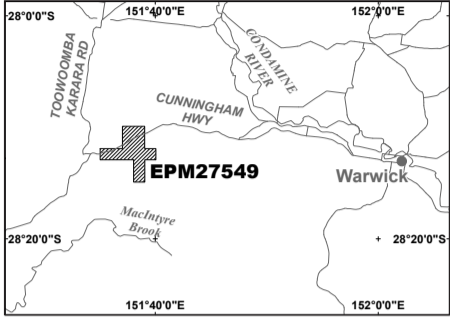
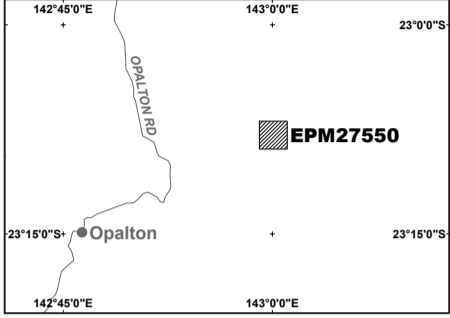
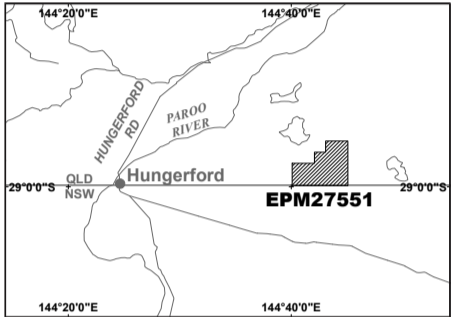
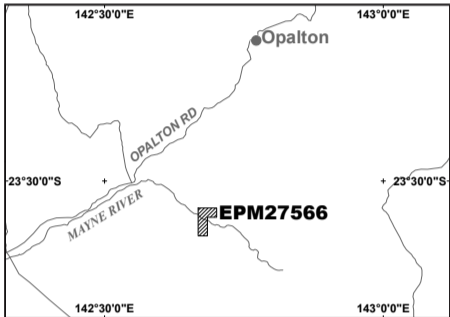
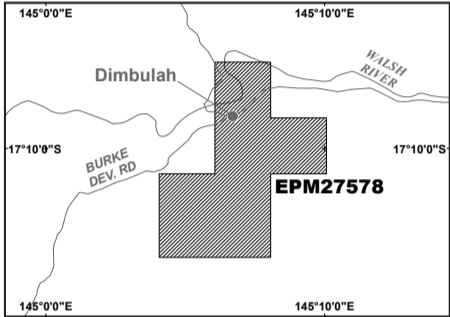
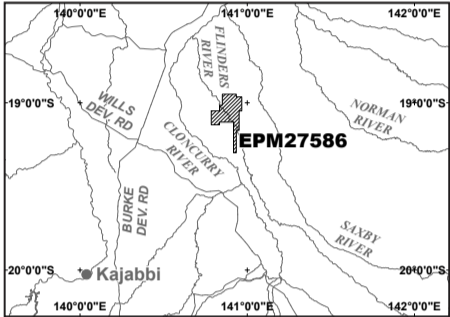
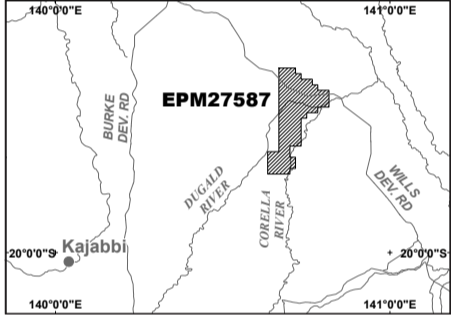
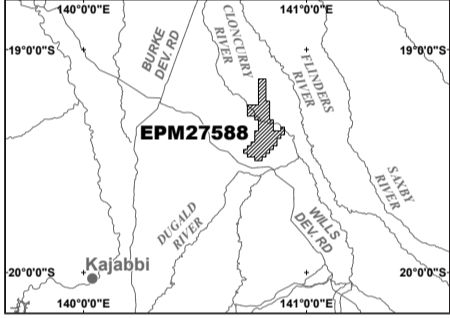
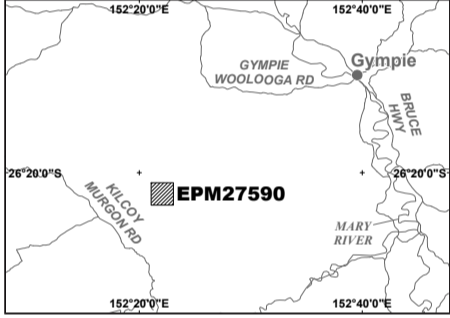
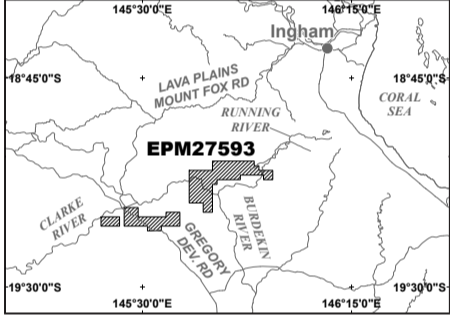
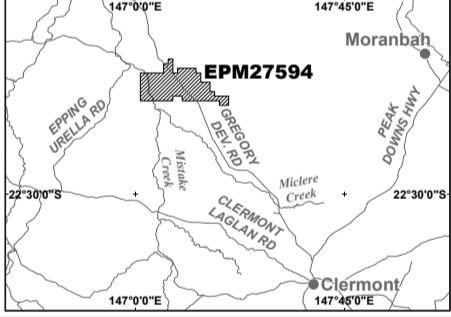
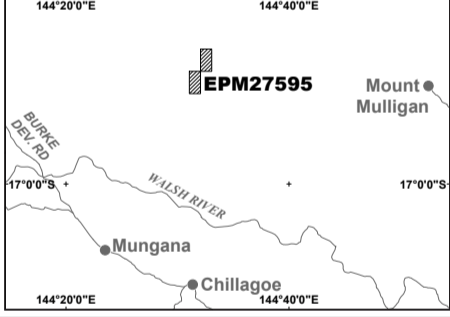
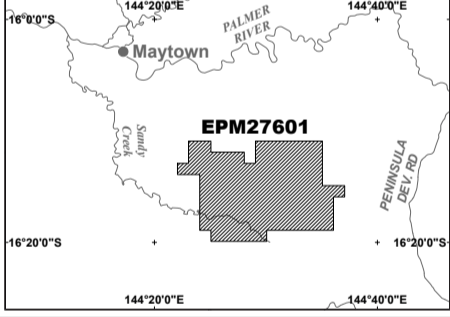
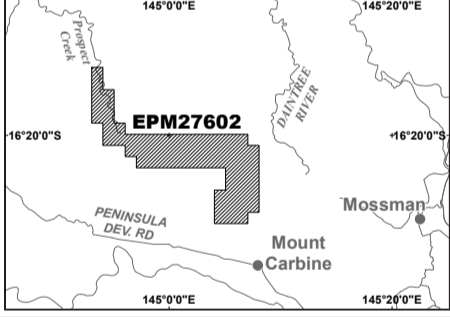
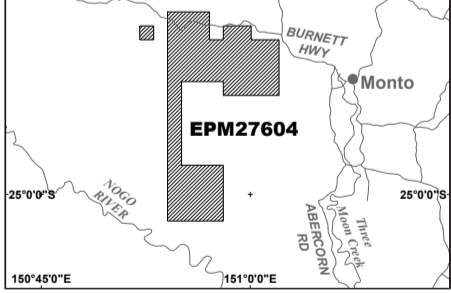
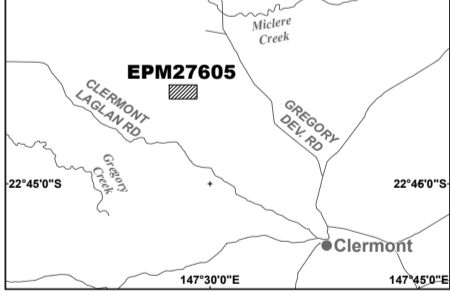
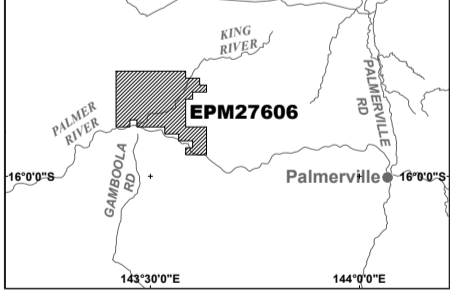
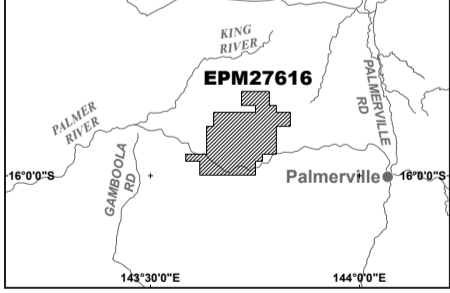


NOTICE OF PROPOSED GRANT OF EXPLORATION PERMITS FOR MINERALS

NATIVE TITLE ACT 1993 (CTH) SECTION 29

The Queensland Minister for Natural Resources, Mines and Energy, PO Box 15216, City East, Queensland, 4002, hereby gives notice in accordance with section 29 of the *Native Title Act 1993* (Cth) of the proposed grant of the Exploration Permits for Minerals (EPM) 27546, EPM 27547, EPM 27549, EPM 27550, EPM 27551, EPM 27566, EPM 27578, EPM 27586, EPM 27587, EPM 27588, EPM 27590, EPM 27593, EPM 27594, EPM 27595, EPM 27601, EPM 27602, EPM 27604, EPM 27605, EPM 27606 and EPM 27616 shown below under the *Mineral Resources Act 1989* (Qld).

<p>Exploration Permit for Minerals 27546 sought by Fiddler's Creek Mining Company Pty Ltd, ACN 320 992 156, over an area of 100 sub-blocks (302 km²), centred approximately 28 km North East of Inglewood, in the localities of the Goondiwindi Regional Council and the Toowoomba Regional Council.</p> 	<p>Exploration Permit for Minerals 27547 sought by Fiddler's Creek Mining Company Pty Ltd, ACN 320 992 156, over an area of 75 sub-blocks (229 km²), centred approximately 18 km South of Inglewood, in the locality of the Goondiwindi Regional Council.</p> 	<p>Exploration Permit for Minerals 27549 sought by Jay Henry Arthur Ford (50%) and Aaron Lee Mannion (50%), over an area of 11 sub-blocks (33 km²), centred approximately 39 km West of Warwick, in the locality of the Southern Downs Regional Council.</p> 	<p>Exploration Permit for Minerals 27550 sought by Kerry John Ashley Jackson, over an area of 4 sub-blocks (13 km²), centred approximately 28 km North East of Opalton, in the localities of the Longreach Regional Council and the Winton Shire Council.</p> 
<p>Exploration Permit for Minerals 27551 sought by Carte Blanche Minerals Pty Ltd, ACN 632 079 862, over an area of 15 sub-blocks (45 km²), centred approximately 30 km East of Hungerford, in the locality of the Paroo Shire Council.</p> 	<p>Exploration Permit for Minerals 27566 sought by Ashlee Karen Jackson, over an area of 4 sub-blocks (13 km²), centred approximately 35 km South of Opalton, in the locality of the Winton Shire Council.</p> 	<p>Exploration Permit for Minerals 27578 sought by Stratmin Resources Pty Ltd, ACN 639 991 307, over an area of 24 sub-blocks (78 km²), centred approximately 2 km South of Dimbulah, in the locality of the Mareeba Shire Council.</p> 	<p>Exploration Permit for Minerals 27586 sought by Strategic Energy Resources Limited, ACN 051 212 429, over an area of 99 sub-blocks (320 km²), centred approximately 140 km North East of Kajabbi, in the localities of the Carpentaria Shire Council, Cloncurry Shire Council and the McKinlay Shire Council.</p> 
<p>Exploration Permit for Minerals 27587 sought by Strategic Energy Resources Limited, ACN 051 212 429, over an area of 99 sub-blocks (319 km²), centred approximately 85 km North East of Kajabbi, in the locality of the Cloncurry Shire Council.</p> 	<p>Exploration Permit for Minerals 27588 sought by Strategic Energy Resources Limited, ACN 051 212 429, over an area of 99 sub-blocks (320 km²), centred approximately 110 km North East of Kajabbi, in the localities of the Cloncurry Shire Council and the Carpentaria Shire Council.</p> 	<p>Exploration Permit for Minerals 27590 sought by Orefox Vulcan Pty Ltd, ACN 642 442 420, over an area of 97 sub-blocks (319 km²), centred approximately 25 km South East of Maytown, in the localities of the Mareeba Shire Council and the Cook Shire Council.</p> 	<p>Exploration Permit for Minerals 27593 sought by Mt Moss Mining Pty Ltd, ACN 117 660 830, over an area of 124 sub-blocks (401 km²), centred approximately 80 km South West of Ingham, in the locality of the Charters Towers Regional Council.</p> 
<p>Exploration Permit for Minerals 27594 sought by Mt Coolon Gold Mines Pty Ltd, ACN 118 550 593, over an area of 100 sub-blocks (317 km²), centred approximately 93 km North West of Clermont, in the locality of the Isaac Regional Council.</p> 	<p>Exploration Permit for Minerals 27595 sought by Wayne Thomas Saunders, over an area of 4 sub-blocks (13 km²), centred approximately 35 km North of Chillagoe, in the locality of the Mareeba Shire Council.</p> 	<p>Exploration Permit for Minerals 27601 sought by Munuku Pty Ltd, ACN 642 418 166, over an area of 97 sub-blocks (319 km²), centred approximately 25 km South East of Maytown, in the localities of the Mareeba Shire Council and the Cook Shire Council.</p> 	<p>Exploration Permit for Minerals 27602 sought by Stratmin Resources Pty Ltd, ACN 639 991 307, over an area of 63 sub-blocks (207 km²), centred approximately 23 km North West of Mount Carbine, in the localities of the Cook Shire Council and the Mareeba Shire Council.</p> 
<p>Exploration Permit for Minerals 27604 sought by Aeon Monto Exploration Pty Ltd, ACN 629 298 273, over an area of 59 sub-blocks (183 km²), centred approximately 15 km West of Monto, in the locality of the North Burnett Regional Council.</p> 	<p>Exploration Permit for Minerals 27605 sought by Gary Anthony House, over an area of 2 sub-blocks (6 km²), centred approximately 27 km North West of Clermont, in the locality of the Isaac Regional Council.</p> 	<p>Exploration Permit for Minerals 27606 sought by Munuku Pty Ltd, ACN 642 418 166, over an area of 100 sub-blocks (329 km²), centred approximately 60 km West North West of Palmerville, in the locality of the Cook Shire Council.</p> 	<p>Exploration Permit for Minerals 27616 sought by Munuku Pty Ltd, ACN 642 418 166, over an area of 100 sub-blocks (329 km²), centred approximately 38 km West North West of Palmerville, in the locality of the Cook Shire Council.</p> 

Nature of Act(s): The grant of the Exploration Permits for Minerals under the *Mineral Resources Act 1989* (Qld), authorises the holder to explore for minerals for a term not exceeding five (5) years with the possibility of renewal for a term not exceeding five (5) years. It is proposed to grant the Exploration Permits for Minerals subject to the *Mineral Resources Act 1989* (Qld) and the Native Title Protection Conditions.

Name and Address of person doing Act(s): It is proposed that the Exploration Permits for Minerals be granted subject to the provisions of the *Mineral Resources Act 1989* (Qld) by the Queensland Minister for Natural Resources, Mines and Energy, PO Box 15216, City East, Queensland, 4002.

Native Title Parties: Under the *Native Title Act 1993* (Cth) any person who is a "native title party" is entitled to certain rights in relation to the proposed grant of an Exploration Permit for Minerals. Under section 30 of the *Native Title Act 1993* (Cth), persons have until three (3) months after the Notification Day to take certain steps to become native title parties in relation to this notice. Enquiries in relation to filing a native title determination application may be directed to the Federal Court, Brisbane Registry, Level 6, Harry Gibbs Commonwealth Law Courts Building, 119 North Quay, Brisbane, Queensland, 4000. Telephone: (07) 3248 1100 or Email: qldreg@fedcourt.gov.au.

Further information: Further information about the proposed grant of the Exploration Permits for Minerals, including extract of plans showing the boundaries of the Exploration Permit for Minerals Applications may be obtained from the Department of Natural Resources, Mines and Energy, Mining Registrar, Mineral Assessment Hub, Level 9, Verde Tower, 445 Flinders Street, Townsville, Queensland, 4810. Telephone: (07) 4447 9230 or Email: MineralHub@dnrme.qld.gov.au.

Expedited Procedure: The State of Queensland considers the grant of each Exploration Permit for Minerals to which this notice applies, is an act attracting the Expedited Procedure. Each individual Exploration Permit for Minerals may be granted unless, within a period of four (4) months after the Notification Day a native title party lodges an objection in respect of the individual Exploration Permit for Minerals with the National Native Title Tribunal against the inclusion of the statement that the State considers the grant of that Exploration Permit for Minerals is a future act attracting the Expedited Procedure. Enquiries in relation to lodging an objection should be directed to the National Native Title Tribunal, Level 5, Harry Gibbs Commonwealth Law Courts Building, 119 North Quay, Brisbane, Queensland, 4000. Telephone: (07) 3307 5000 or 1800 640 501.

Notification Day: 30 September 2020

