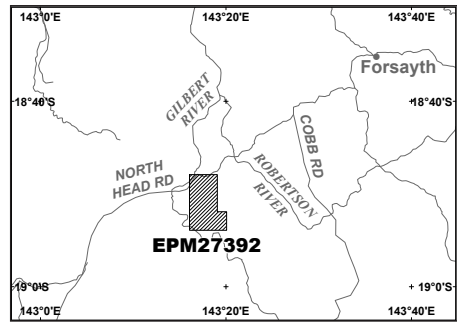


# NOTICE OF PROPOSED GRANT OF EXPLORATION PERMITS FOR MINERALS

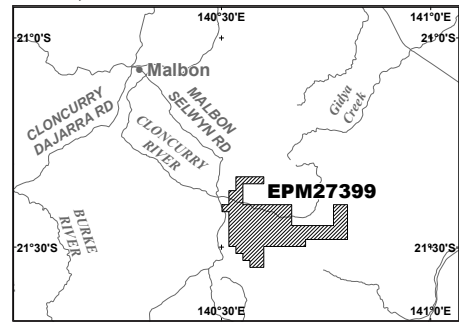
## NATIVE TITLE ACT 1993 (CTH) SECTION 29

The Queensland Minister for Natural Resources, Mines and Energy, PO Box 15216, City East, Queensland, 4002, hereby gives notice in accordance with section 29 of the *Native Title Act 1993 (Cth)* of the proposed grant of Exploration Permits for Minerals (EPM's) 27392, 27399, 27400, 27401, 27405, 27410, 27411, 27415, 27418, 27424, 27425, 27430 and 27467 as shown below under the *Mineral Resources Act 1989 (Qld)*.

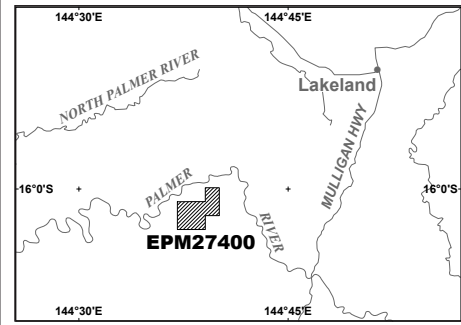
Exploration Permit for Minerals 27392 sought by Ricardo George Barfuss, over an area of 20 sub-blocks (65 km<sup>2</sup>), centred approximately 42 km South West of Forsyth, in the locality of the Etheridge Shire Council.



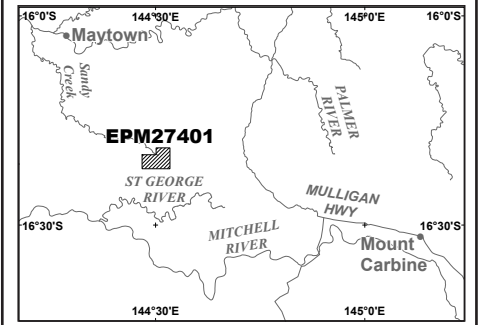
Exploration Permit for Minerals 27399 sought by Rio Tinto Exploration Pty Limited, ACN 000 057 125, over an area of 97 sub-blocks (309 km<sup>2</sup>), centred approximately 54 km South East of Malbon, in the localities of the Cloncurry Shire Council and the McKinlay Shire Council.



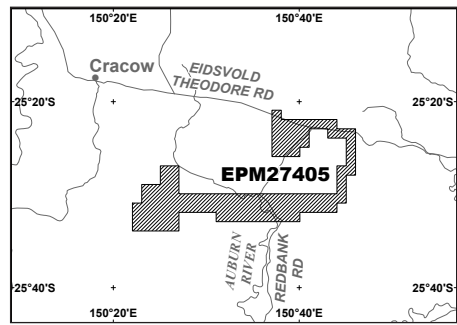
Exploration Permit for Minerals 27400 sought by Aaron Miles Vickers (50%) and Naomi Anne Vickers (50%), over an area of 6 sub-blocks (20 km<sup>2</sup>), centred approximately 30 km South West of Lakeland, in the locality of the Cook Shire Council.



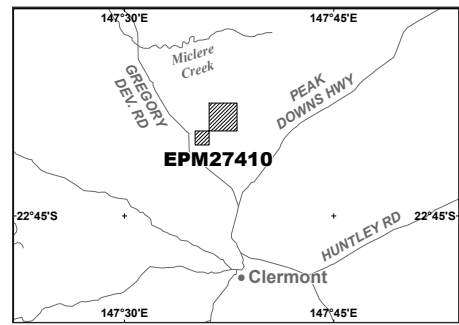
Exploration Permit for Minerals 27401 sought by KCMAR Pty Ltd, ACN 132 782 453, over an area of 10 sub-blocks (33 km<sup>2</sup>), centred approximately 70 km West North West of Mount Carbine, in the localities of the Cook Shire Council and the Mareeba Shire Council.



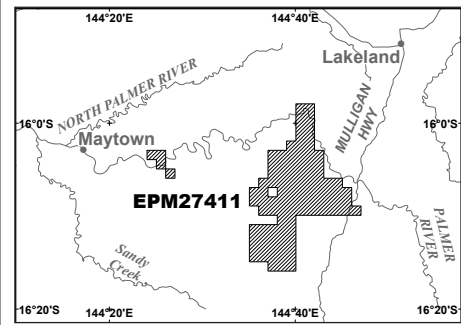
Exploration Permit for Minerals 27405 sought by Auburn Resources Limited, ACN 121 572 192, over an area of 100 sub-blocks (309 km<sup>2</sup>), centred approximately 35 km South East of Cracow, in the localities of the Banana Shire Council and the North Burnett Regional Council.



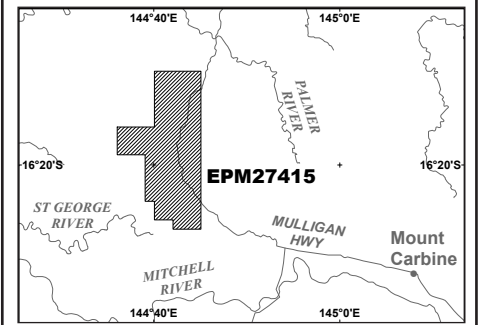
Exploration Permit for Minerals 27410 sought by Drummond West Pty Ltd, ACN 112 104 668, over an area of 5 sub-blocks (16 km<sup>2</sup>), centred approximately 20 km North of Clermont, in the locality of the Isaac Regional Council.



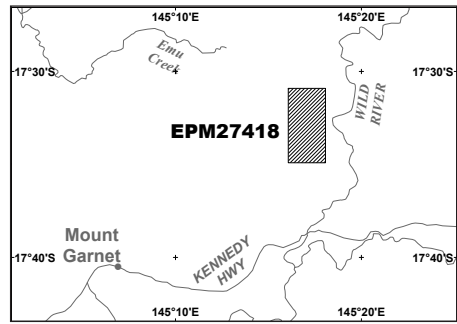
Exploration Permit for Minerals 27411 sought by Colt Resources Pty Ltd, ACN 150 717 721, over an area of 99 sub-blocks (326 km<sup>2</sup>), centred approximately 40 km South West of Lakeland, in the locality of the Cook Shire Council.



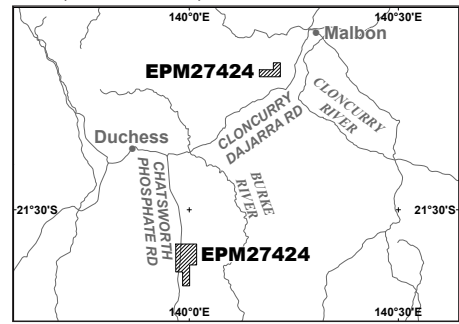
Exploration Permit for Minerals 27415 sought by Colt Resources Pty Ltd, ACN 150 717 721, over an area of 100 sub-blocks (329 km<sup>2</sup>), centred approximately 50 km North West of Mount Carbine, in the localities of the Cook Shire Council and the Mareeba Shire Council.



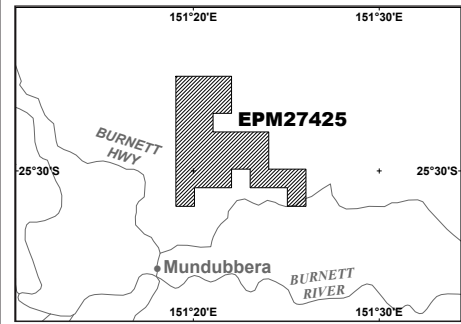
Exploration Permit for Minerals 27418 sought by Consolidated Tin Mines Limited, ACN 126 634 606, over an area of 8 sub-blocks (26 km<sup>2</sup>), centred approximately 22 km North East of Mount Garnet, in the locality of the Tablelands Regional Council.



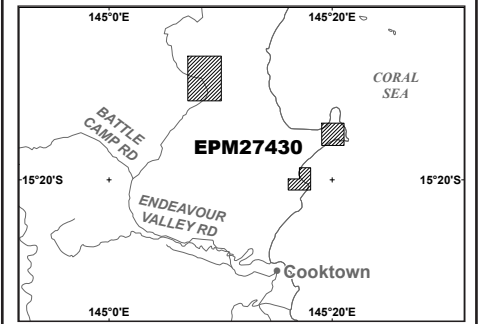
Exploration Permit for Minerals 27424 sought by Rio Tinto Exploration Pty Limited, ACN 000 057 125, over an area of 17 sub-blocks (54 km<sup>2</sup>), area 1 centred approximately 40 km North East and area 2 centred approximately 32 km South South East of Duchess, in the locality of the Cloncurry Shire Council.



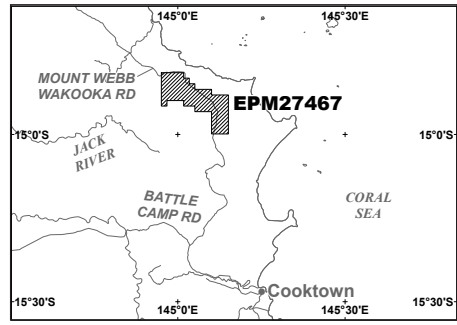
Exploration Permit for Minerals 27425 sought by Zeotech Pty Ltd, ACN 634 030 998, over an area of 26 sub-blocks (80 km<sup>2</sup>), centred approximately 14 km North North East of Mundubbera, in the locality of the North Burnett Regional Council.



Exploration Permit for Minerals 27430 sought by Diatrema Resources Limited, ACN 061 267 061, over an area of 19 sub-blocks (63 km<sup>2</sup>), centred approximately 23 km North of Cooktown, in the localities of the Cook Shire Council and the Hope Vale Shire Council.



Exploration Permit for Minerals 27467 sought by Oosen Lewis Mining Pty Ltd, ACN 627 156 950, over an area of 63 sub-blocks (208 km<sup>2</sup>), centred approximately 66 km North of Cooktown, in the localities of the Cook Shire Council and the Hope Vale Shire Council.



**Nature of Act(s):** The grant of the Exploration Permits under the *Mineral Resources Act 1989 (Qld)*, authorises the holder to explore for minerals for a term not exceeding five (5) years with the possibility of renewal for a term not exceeding five (5) years. It is proposed to grant the Exploration Permits subject to the *Mineral Resources Act 1989 (Qld)* and the Native Title Protection Conditions.

**Name and Address of Person doing Act(s):** It is proposed that the Exploration Permits for Minerals be granted subject to the provisions of the *Mineral Resources Act 1989 (Qld)* by the Queensland Minister for Natural Resources, Mines and Energy, PO Box 15216, City East, Queensland, 4002.

**Native Title Parties:** Under the *Native Title Act 1993 (Cth)* any person who is a "native title party" is entitled to certain rights in relation to the proposed Future Acts. Under section 30 of the *Native Title Act 1993 (Cth)*, persons have until three (3) months after Notification Day to take certain steps to become native title parties in relation to this notice. Enquiries in relation to filing a native title determination application may be directed to the Federal Court, Brisbane Registry, Level 6, Harry Gibbs Commonwealth Law Courts Building, 119 North Quay, Brisbane, Queensland, 4000. Telephone: (07) 3248 1100 or Email: [qldreg@fedcourt.gov.au](mailto:qldreg@fedcourt.gov.au). Enquiries in relation to the registration of a native title determination application may be directed to the National Native Title Tribunal, Brisbane Registry, Level 5, Harry Gibbs Commonwealth Law Courts Building, 119 North Quay, Brisbane, Queensland, 4000. Telephone: (07) 3307 5000 or 1800 640 501.

**Further Information:** Further Information about the proposed grant of the Exploration Permit for Minerals including extract of plans showing boundaries of the Exploration Permit Application may be obtained from the Department of Natural Resources, Mines and Energy, mining Registrar, Mineral Assessment Hub, Level 9, Verde Tower, 445 Flinders Street, Townsville, Queensland, 4810. Telephone: (07) 4447 9230 or Email: [MineralHub@dnrme.qld.gov.au](mailto:MineralHub@dnrme.qld.gov.au).

**Expedited Procedure:** The State of Queensland considers the grant of the Exploration Permits to which this notice applies is an act attracting the Expedited Procedure. Each individual Exploration Permit may be granted unless, within a period of four (4) months after the Notification Day a native title party lodges an objection in respect of the individual Exploration Permit with the National Native Title Tribunal against the inclusion of the statement that the State considers the grant of that Exploration Permit for Minerals is a future act attracting the Expedited Procedure. Enquiries in relation to lodging an objection should be directed to the National Native Title Tribunal, Level 5, Harry Gibbs Commonwealth Law Courts Building, 119 North Quay, Brisbane, Queensland, 4000. Telephone: (07) 3307 5000 or 1800 640 501.

**Notification Day: 22 July 2020.**

