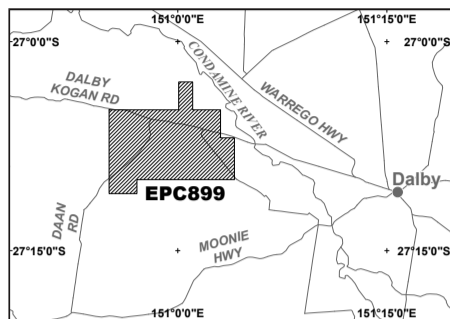
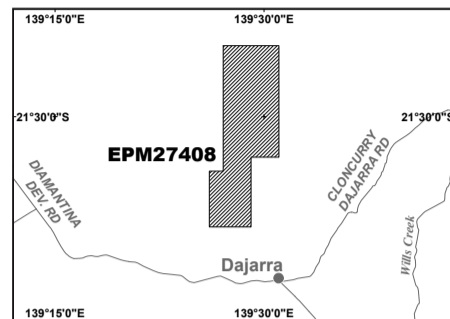
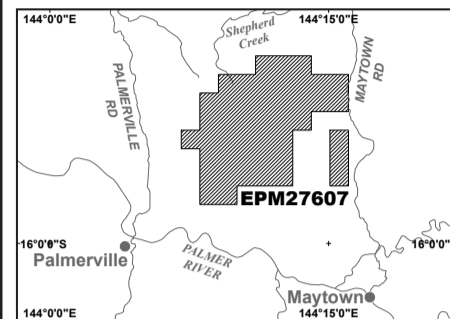
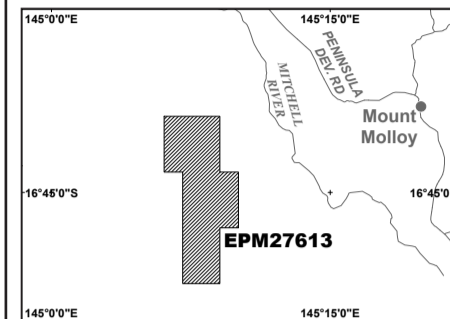
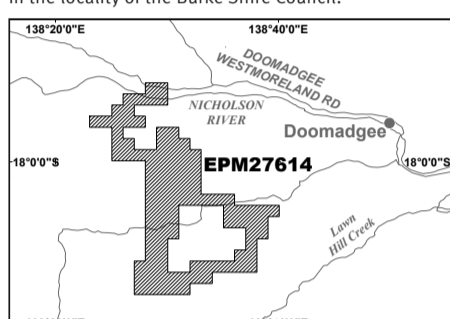
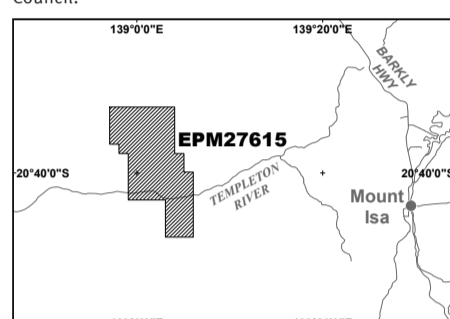
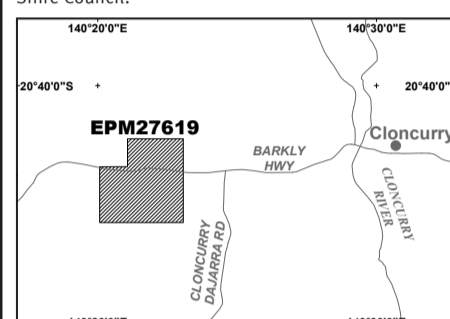
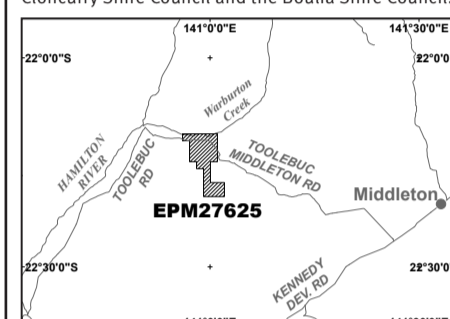
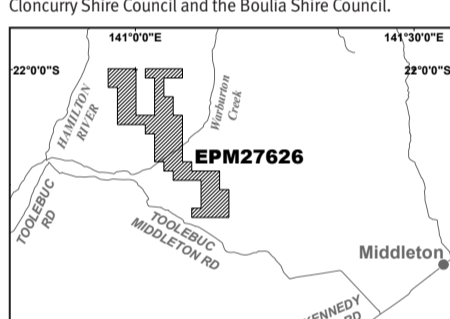
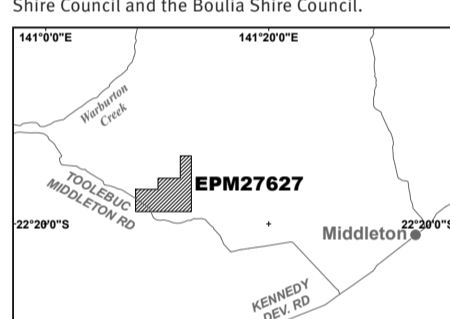
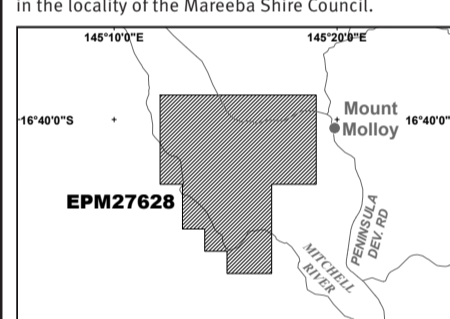
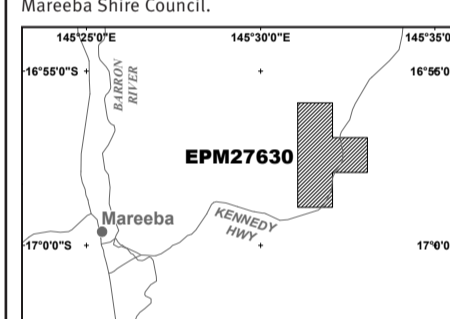


# NOTICE OF PROPOSED ADDITION OF EXCLUDED LAND TO EXPLORATION PERMIT FOR COAL AND GRANT OF EXPLORATION PERMITS FOR MINERALS

## NATIVE TITLE ACT 1993 (CTH) SECTION 29

The Queensland Minister for Natural Resources, Mines and Energy, PO Box 15216, City East, Queensland, 4002, hereby gives notice in accordance with section 29 of the *Native Title Act 1993* (Cth) of the proposed addition of excluded land under section 176A of the *Mineral Resources Act 1989* (Qld) (Excluded Land) to Exploration Permit for Coal (EPC) 899 and Grant of Exploration Permits for Minerals (EPM) EPM27408, EPM27607, EPM27613, EPM27614, EPM27615, EPM27619, EPM27625, EPM27626, EPM27627, EPM27628 and EPM27630 shown below under the *Mineral Resources Act 1989* (Qld).

<p>Exploration Permit for Coal 899 Addition of Excluded Land sought by New Emerald Energy Pty Limited, ACN 148 891 865, over an area of 47 sub-blocks (143 km<sup>2</sup>), centred approximately 26 km West of Dalby, in the locality of the Western Downs Regional Council.</p> 	<p>Exploration Permit for Minerals 27408 sought by Longreach No 1 Pty Ltd, ACN 146 922 394, over an area of 46 sub-blocks (147 km<sup>2</sup>), centred approximately 18 km North of Dajarra, in the locality of the Cloncurry Shire Council.</p> 	<p>Exploration Permit for Minerals 27607 sought by Diversified Mining and Resources Pty Ltd, ACN 642 976 163, over an area of 45 sub-blocks (148 km<sup>2</sup>), centred approximately 19 km North East of Palmerville, in the locality of the Cook Shire Council.</p> 	<p>Exploration Permit for Minerals 27613 sought by Stratmin Resources Pty Ltd, ACN 639 991 307, over an area of 24 sub-blocks (79 km<sup>2</sup>), centred approximately 22 km West South West of Mount Molloy, in the locality of the Mareeba Shire Council.</p> 
<p>Exploration Permit for Minerals 27614 sought by Auburn Resources Limited, ACN 121 572 192, over an area of 100 sub-blocks (325 km<sup>2</sup>), centred approximately 32 km West South West of Doomadgee, in the locality of the Burke Shire Council.</p> 	<p>Exploration Permit for Minerals 27615 sought by Aozora UC Pty Ltd, ACN 641 574 370, over an area of 79 sub-blocks (253 km<sup>2</sup>), centred approximately 48 km West of Mount Isa, in the locality of the Mount Isa City Shire Council.</p> 	<p>Exploration Permit for Minerals 27619 sought by Prophet Resources Pty Ltd, ACN 615 031 359, over an area of 8 sub-blocks (26 km<sup>2</sup>), centred approximately 16 km West of Cloncurry, in the locality of the Cloncurry Shire Council.</p> 	<p>Exploration Permit for Minerals 27625 sought by Mawson Queensland Pty Ltd, ACN 617 551 667, over an area of 27 sub-blocks (86 km<sup>2</sup>), centred approximately 80 km West of Middleton, in the localities of the Cloncurry Shire Council and the Boulia Shire Council.</p> 
<p>Exploration Permit for Minerals 27626 sought by Mawson Queensland Pty Ltd, ACN 617 551 667, over an area of 62 sub-blocks (197 km<sup>2</sup>), centred approximately 65 km North West of Middleton, in the localities of the McKinlay Shire Council, the Cloncurry Shire Council and the Boulia Shire Council.</p> 	<p>Exploration Permit for Minerals 27627 sought by Mawson Queensland Pty Ltd, ACN 617 551 667, over an area of 15 sub-blocks (48 km<sup>2</sup>), centred approximately 58 km West of Middleton, in the localities of the Winton Shire Council and the Boulia Shire Council.</p> 	<p>Exploration Permit for Minerals 27628 sought by Stratmin Resources Pty Ltd, ACN 639 991 307, over an area of 41 sub-blocks (134 km<sup>2</sup>), centred approximately 8 km West South West of Mount Molloy, in the locality of the Mareeba Shire Council.</p> 	<p>Exploration Permit for Minerals 27630 sought by Heights Holdings Pty Ltd, ACN 636 728 660, over an area of 4 sub-blocks (13 km<sup>2</sup>), centred approximately 12 km East North East of Mareeba, in the locality of the Mareeba Shire Council.</p> 

**Nature of Act(s):** The grant of an application to add excluded land to the Exploration Permit for Coal under the *Mineral Resources Act 1989* (Qld) authorises the holder to do all things that are authorised under the Exploration Permit for Coal over the area of the application and carry out activities leading to the evaluation and economic development of the ore body subject to the *Mineral Resources Act 1989* (Qld). It is proposed to grant the addition of excluded land to the Exploration Permit for Coal for a term not exceeding five (5) years, with the possibility of renewal for a term not exceeding five (5) years and also subject to the Native Title Protection Conditions. The grant of the Exploration Permits for Minerals under the *Mineral Resources Act 1989* (Qld), authorises the holder to explore for minerals for a term not exceeding five (5) years with the possibility of renewal for a term not exceeding five (5) years. It is proposed to grant the Exploration Permits for Minerals subject to the *Mineral Resources Act 1989* (Qld) and the Native Title Protection Conditions.

**Name and Address of person doing Act(s):** It is proposed that the addition of excluded land to the Exploration Permit for Coal be renewed and Exploration Permits for Minerals be granted subject to the provisions of the *Mineral Resources Act 1989* (Qld) by the Queensland Minister for Natural Resources, Mines and Energy, PO Box 15216, City East, Queensland, 4002.

**Native Title Parties:** Under the *Native Title Act 1993* (Cth) any person who is a "native title party" is entitled to certain rights in relation to the proposed grant of addition of excluded land to the Exploration Permit for Coal and the grant of the Exploration Permits for Minerals. Under section 30 of the *Native Title Act 1993* (Cth), persons have until three (3) months after Notification Day to take certain steps to become native title parties in relation to this notice. Enquiries in relation to filing a native title determination application may be directed to the Federal Court, Brisbane Registry, Level 6, Harry Gibbs Commonwealth Law Courts Building, 119 North Quay, Brisbane, Queensland, 4000. Telephone: (07) 3248 1100 or Email: [qldreg@fedcourt.gov.au](mailto:qldreg@fedcourt.gov.au).

**Further information:** Further information about the proposed grant of addition of excluded land to the Exploration Permit for Coal, including extract of plans showing the boundaries of the Exploration Permit for Coal Application may be obtained from the Department of Natural Resources, Mines and Energy, Principal Mining Registrar, Coal Assessment Hub, Corner of Bruce Highway and Yeppoon Road, Parkhurst, Queensland, 4701. Telephone: (07) 4936 0169 or Email: [CoalHub@dnrme.qld.gov.au](mailto:CoalHub@dnrme.qld.gov.au). Further information about the proposed grant of the Exploration Permits for Minerals, including extract of plans showing the boundaries of each Exploration Permit for Minerals Application may be obtained from the Department of Natural Resources, Mines and Energy, Mining Registrar, Mineral Assessment Hub, Level 9, Verde Tower, 445 Flinders Street, Townsville, Queensland, 4810. Telephone: (07) 4447 9230 or Email: [MineralHub@dnrme.qld.gov.au](mailto:MineralHub@dnrme.qld.gov.au).

**Expedited Procedure:** The State of Queensland considers the grant of addition of excluded land to the Exploration Permit for Coal and the grant or the Exploration Permits for Minerals to which this notice applies, is an act attracting the Expedited Procedure. The Exploration Permit for Coal and each individual Exploration Permit for Minerals may be renewed or granted unless, within a period of four (4) months after the Notification Day a native title party lodges an objection in respect of the Exploration Permit for Coal and each individual Exploration Permit for Minerals with the National Native Title Tribunal against the inclusion of the statement that the State considers the grant of addition of excluded land to the Exploration Permit for Coal or Exploration Permit for Minerals is a future act attracting the Expedited Procedure. Enquiries in relation to lodging an objection should be directed to the National Native Title Tribunal, Level 5, Harry Gibbs Commonwealth Law Courts Building, 119 North Quay, Brisbane, Queensland, 4000. Telephone: (07) 3307 5000 or 1800 640 501.

**Notification Day: 14 October 2020.**

