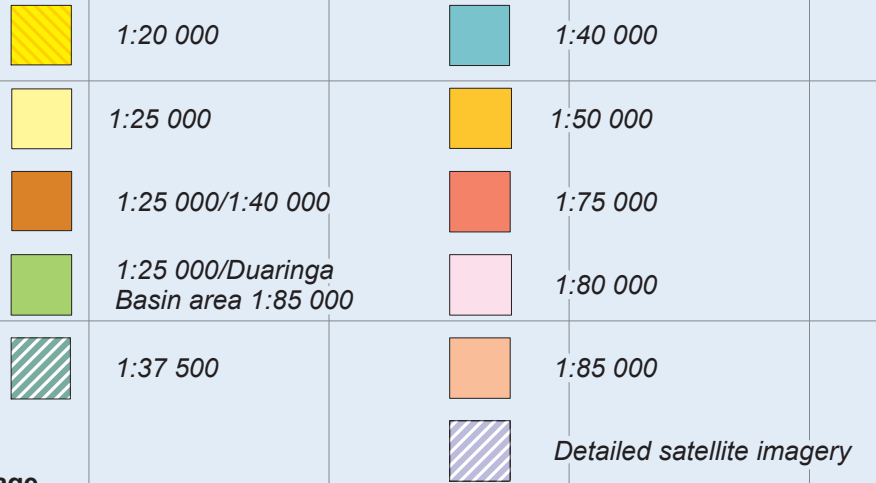
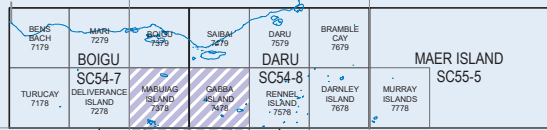


QUEENSLAND DETAILED GEOLOGICAL DATA

Current April 2020
Data by Capture Scale



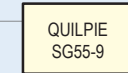
Data package

Historical GIS Package or Publication

Geological Mapping Data



Seamless data including geology, exploration tenure, mine location, geochemistry, imagery etc.



1:250 000 geological map series geo-referenced colour scan

Refer to Queensland Regional Maps index for data at 1:500 000, 1:1 000 000 and 1:2 000 000 scales.

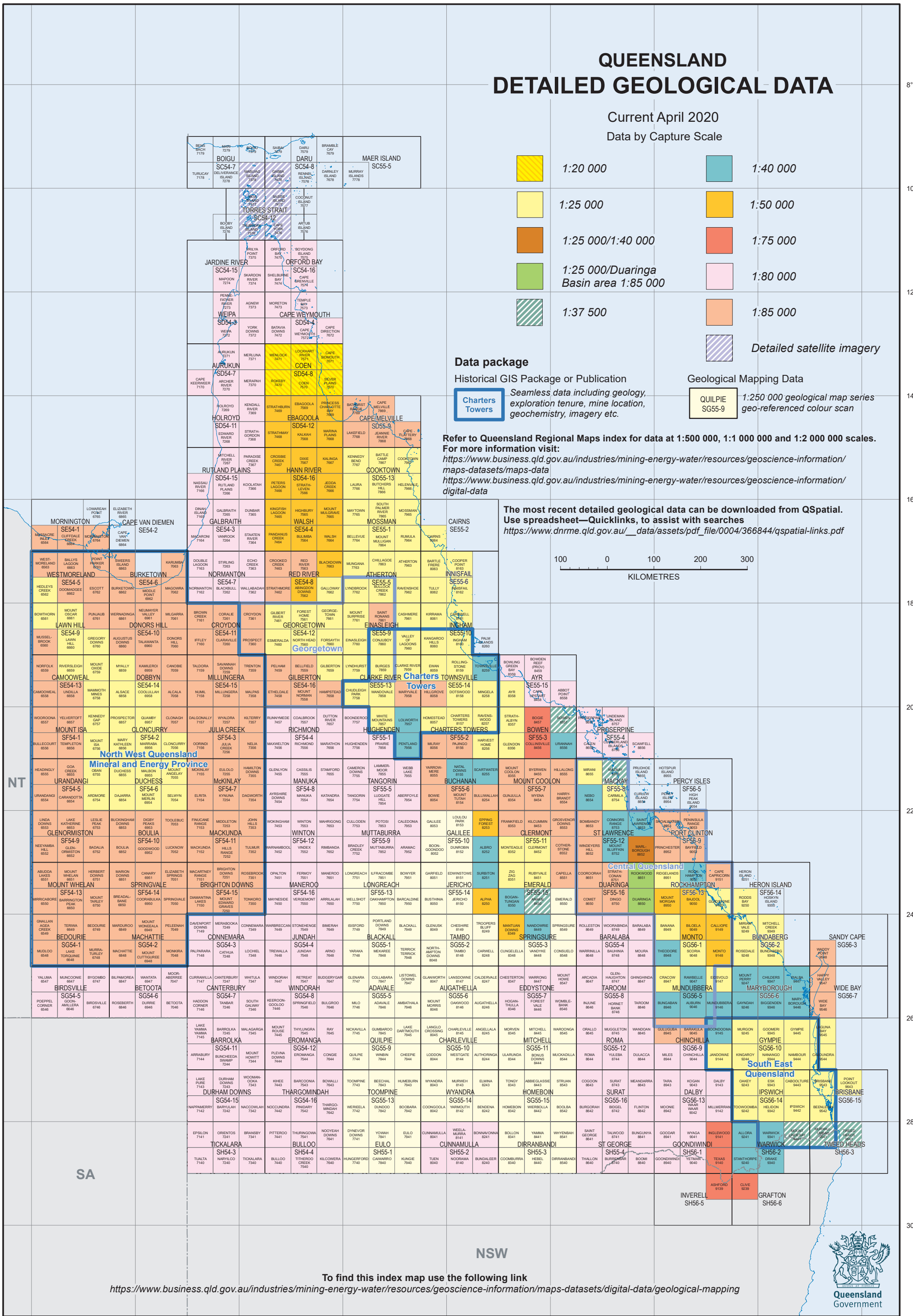
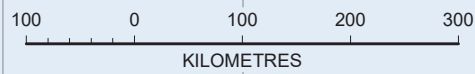
For more information visit:

<https://www.business.qld.gov.au/industries/mining-energy-water/resources/geoscience-information/maps-datasets/maps-data>

<https://www.business.qld.gov.au/industries/mining-energy-water/resources/geoscience-information/digital-data>

The most recent detailed geological data can be downloaded from QSpatial. Use spreadsheet—Quicklinks, to assist with searches

https://www.dnrme.qld.gov.au/_data/assets/pdf_file/0004/366844/qspatial-links.pdf



To find this index map use the following link
<https://www.business.qld.gov.au/industries/mining-energy-water/resources/geoscience-information/maps-datasets/digital-data/geological-mapping>

