Irrigation and Water Supply Commission,
cnr. William and Margaret Streets,
Brisbane.

TELEPHONE: 32 0471
Telegraph Address "Irricomm.," Brisbane
Box 74, P.O., Brisbane, North Quay, 4000

Reply to the Secretary and Refer to
70/L29468A AB
If telephoning or calling with reference to this letter Please ask for
Mr. K. Carmichael Ext. 317

22nd September, 1970

IRRIGATION & WATER SUPPLY COMMISSION
RECEIVED
24 SEP 1970
1675.
ROCKHAMPTON

The Secretary,
Thiess, Peabody Mitsui Coal Pty Ltd,
344 Queen Street,
BRISBANE. QLD. 4000

Dear Sir,

PROPOSAL FOR DIVERSION OF KIANGA CREEK

On 3rd February 1966, your Solicitors at that time, Messrs. Thynne and Macartney, submitted plans and cross sections of a proposal to divert Kianga Creek.

We have had no further information since that time as to the stage which the proposal has now reached.

However, some landowners who will be affected by the proposed diversion have expressed concern that their stock water supply position will be jeopardised.

The landowner immediately concerned is sch4p3(3) Prejudice the prot owner of Portion sch4 who is concerned:-

1. that he has an equipped bore on Kianga Creek, from which he reticulates through his property and is concerned that this source of supply will be cut-off by the proposed diversion;

2. that there is a substantial water hole in Kianga Creek to which at present he has access, but which he feels will be lost in the proposed diversion. sch4p3(3) Pre

Could you please let me know the stage to which the proposal for diversion has now reached and also what arrangements have been provided to ensure landowners of water supplies to replace those they will loose in the proposed diversion.

ACTION REQUIRED
Water Engineer
Designs
Hydrography
Stream Control
District Office
Administration

Yours faithfully,

C.G. Taggart
SECRETARY

B/C Regional Engineer,
Irrigation Commission,
Central Qld. Regional Office,
ROCKHAMPTON.

While it is expected that we will get information from the Company's Head Office in Brisbane concerning the plans, Commissioner has requested a check by you as to the likelihood of water retention capacity of the material through which the diversion channel will be taken.

He understands that the excavation will be of the order of 50 feet to 60 feet deep into sandstone and I think is concerned that there could be significant, even if not serious, drainage from the diverted channel of Kianga Creek into this deep open cut.

While you are making these investigations, could you also discuss with the authority at the mine, their plans for the diversion of Kianga Ck.

sch4p3(3) Prejudice the protection of an in

Officer in Charge, Rivers & Streams

B/C Officer in Charge,
Irrigation Commission,
BILOELA.
For your information.

Officer in Charge,
RIVERS AND STREAMS

I.W.S. 228.

Published on DNRME Disclosure Log
RTI Act 2009

THIESS PEABODY MITSUI COAL PTY. LTD.

T. & G. BUILDING, Cnr. QUEEN & ALBERT STREETS
BRISBANE 4000

POSTAL ADDRESS:
G.P.O. BOX 2206. 4001
TELEPHONE: 21 5222
TELEX: AA40706 BRISBANE

MINE OFFICE — MOURA, QLD.
P.O. BOX 180, BILOELA. 4715
TELEPHONES: MOURA 33 & 42
TELEX: AA79511 BRISBANE

GJJ:SAB

24th March, 1972.

The Secretary,
Irrigation & Water Supply Commission,
P.O. Box 74,
NORTH QUAY. 4000

Attention: Mr. G.W. Pearce

Dear Sir,

Re: PROPOSED DIVERSION OF KIANGA CREEK

We refer to our meeting in your offices on Tuesday, 2nd March.

The Company would like the Commission to send one of their District Engineers to investigate possible routes for the diversion of Kianga Creek and to select a route which would be acceptable to your Department. He should contact Mr. sch4p3(3) Prejudice the pr the Company's Engineer at the Moura Mine.

Following his investigation we would like to have further discussions with you, after which the Company will submit a formal application to divert the Kianga Creek.

As this matter is very urgent we would appreciate your full co-operation. Two maps of the area showing the proposed diversion will follow this letter.

Yours faithfully,
THIESS PEABODY MITSUI COAL PTY. LTD.

sch4p3(3) Prejudice the protection of an individuals righ

sch4p3(3) Prejudice the protection of an individu

sch4p3(3) Preju

Published on DNRME Disclosure Log
RTI Act 2009

L29468

THIESS PEABODY MITSUI COAL PTY. LTD.

T. & G. BUILDING, Cnr. QUEEN & ALBERT STREETS
BRISBANE 4000

POSTAL ADDRESS:
G.P.O. BOX 2206. 4001
TELEPHONE: 21 5222
TELEX: AA40706 BRISBANE

MINE OFFICE — MOURA, QLD
P.O. BOX 180, BILOELA. 471
TELEPHONES: MOURA 33 & 4
TELEX: AA79511 BRISBANE

20 APR 1972

GJJ:SAB

17th April, 1972.

WATER SUPPLY
18 APR 1972
13226
RECORDS

The Secretary,
Irrigation & Water Supply Commission,
P.O. Box 74,
NORTH QUAY. 4000

Attention: Mr. G.W. Pearce

Dear Sir,

Re: PROPOSED DIVERSION OF KIANGA CREEK

Further to our letter of 24th March and telephone conversation on 14th April, we now enclose a Plan of the area showing the proposed diversion.

As requested we have also forwarded a copy of this Plan to your Regional Engineer at Rockhampton. A copy of our letter to him is enclosed.

Yours faithfully,
THIESS PEABODY MITSUI COAL PTY. LTD.

sch4p3(3) Prejudice the protection of an individuals right to privacy

.....

Director of Exploration & Development

Encls.

Published on DNRME Disclosure Log
RTI Act 2009

D.C. RIVERS
sch4p3(3) Prej

THIESS PEABODY MITSUI COAL PTY. LTD.
T. & G. BUILDING, Cnr. QUEEN & ALBERT STREETS
BRISBANE 4000

POSTAL ADDRESS:
G.P.O. BOX 2206. 4001
TELEPHONE: 21 5222
TELEX: AA40706 BRISBANE

MINE OFFICE — MOURA, QLD
P.O. BOX 180, BILOELA. 471
TELEPHONES: MOURA 33 & 4
TELEX: AA79511 BRISBAN

GJJ:SAB

17th April, 1972.

IRRIGATION & WATER SUPPLY
REC
18 APR 1972
9321
ROCKHAMPTON

Regional Engineer,
Irrigation & Water Supply Commission,
P.O. Box 736,
ROCKHAMPTON. 4700

Dear Sir,

Re: PROPOSED DIVERSION OF KIANGA CREEK

On 24th March last we wrote to Mr. G.W. Pearce at your Brisbane Office asking him to have you investigate possible routes for the diversion of Kianga Creek which would be acceptable to your Department. A copy of this letter is attached.

During a telephone call from Mr. Pearce last Friday, 14th April, he asked that we forward one copy of the plan showing the proposed diversion, to him, and one copy [redacted] ct to you. This is now enclosed.

ACTION REQUIRED
Regional Engineer ✓
Engineer
Administration
sch4p3(3) P

Yours faithfully,
THIESS PEABODY MITSUI CO[redacted]. LTD.

sch4p3(3) Prejudice the protection of an individuals right to privacy

.....

Director of Exploration & Development

Program Control
Office
(Specify)

c.c. Mr. G.W. Pearce

Encls.

Published on DNRME Disclosure Log
RTI Act 2009

Irrigation and Water Supply Commission,

cnr. George and Margaret Streets,

Brisbane.

Telegraph Address "Irricomm," Brisbane
Postal Address: P.O. Box 74,
Brisbane, North Quay, 4000

TELEPHONE: 32 0471
If telephoning or calling with reference to this letter Please ask for
Mr. G.W. Pearce Ext. 317

Reply to the Secretary and Refer to
72/L29468 SP

Your Reference

IRRIGATION & WATER SUPPLY COMMISSION
RECEIVED
17 APR 1972
9310.
ROCKHAMPTON

MEMORANDUM TO:

14th April, 1972

Regional Engineer,
Irrigation Commission,
~~TOWNSVILLE~~ ROCKHAMPTON.

PROPOSED DIVERSION OF KIANGA CREEK

As advised by telephone today Thiess Peabody Mitsui Coal Pty. Ltd. have requested that an Engineer from this Commission to visit Moura Mine to see the routes selected for the proposed diversion of Kianga Creek.

Please contact the Company's Engineer at Moura Mine, sch4p3(3) Prejudice the protection of an i sch4p3(3) Prejudi telephones Moura 33 and 42, and mutually arrange the date of inspection.

I have asked Mr. sch4p3(3) Prejudice the protecti, the Company's Director of Exploration and Development to send copies of their maps showing the proposed diversion to you at P.O. Box 736, Rockhampton.

ACTION REQUIRED	sch4p3(3) Prejudice	
Regional Engineer		
Engineer		
Administration		
Designs		
Senior Works Supervisor		
Hydrology	sch4p3(3) Preju	17/5/72. as my note on file. Urgent.
Boring		
Hydrography		
Stream Control		
District Office		
Other (Specify)		
Bring Up on to		

sch4p3(3) Prejudice the protection of an individual

CHIEF ENGINEER, RIVERS AND STREAMS

Published on DNRME Disclosure Log
RTI Act 2009

L29468.

Irrigation and Water Supply Commission.

IN REPLY REFER TO
72/CQA 456

SWMcC:AB

Regional Office,
P.O. Box 736,
ROCKHAMPTON...Q4700.
23rd May, 1972.

IRRIGATION COMMISSION
25 MAY 1972
17672
RECORDS

MEMORANDUM TO:-

Chief Engineer,
Rivers and Streams Branch,
Irrigation Commission,
BRISBANE.

PROPOSED DIVERSION OF KIANGA CREEK

Your reference L29468 of 14th April, 1972:-

I visited Moura Mine on 20th April, 1972 and discussed the two alternative routes proposed for the diversion of Kianga Creek.

I also discussed the proposed diversion on site with T.P.M. Engineer sch4p3(3) Prejudice the pr and the adjacent landholder sch4p3(3) Preju sch4p3(3) Prejudic

sch4p3(3) Prejudi undertook to provide equal storage on the diversion to that from which sch4p3(3) Prejudi now pumps stock water in Kianga Creek, and in fact more favourably situated for sch4p3(3) Prejudice th purposes than at present. sch4p3(3) Prejudice stated he was satisfied with ~~their~~ this arrangement but had doubts about:-

(1) The quality of the water after the water had run through an open cut.

(2) Whether or not low flows would disappear underground in the diversion and never reach his waterhole.

These doubts appeared pertinent to the relocation of the creek, so sch4p3(3) Preju made an investigation, assisted by T.P.M. geologists and his report is attached.

There does not seem to be any objection to the diversion of Kianga Creek by either alternative route.

sch4p3(3) Prejudi

REGIO R.

sch4p3(3) P 19/6/72.

D.G. RIVERS & STREAMS

I.W.S. 238.

Published on DNRME Disclosure Log
RTI Act 2009

B/C Chief Engineer,
Rivers and Streams Branch,
Irrigation Commission,
BRISBANE.

Your reference L29468 of 9th May, 1972:-

The matters mentioned in your letter were not brought up at the above meeting with sch4p3(3) Prejudic and we have no knowledge of the proposal.

Please forward copy of sch4p3(3) Prejudice t letter outlining his proposal to pump water from the Dawson River.

In view of sch4p3(3) Prejudic investigation this might be a great deal of unnecessary expense.

sch4p3(3) P

REGIO NEER.

Published on DNRME Disclosure Log
RTI Act 2009

L2946 8

Irrigation and Water Supply Commission.

IN REPLY REFER TO
72/CQA 456

BRP:AB

Regional Office,
P.O. Box 736,
ROCKHAMPTON...Q4700.
17th May, 19 72.

IRRIGATION & WATER SUPPLY COMMISSION
25 MAY 1972
17673
RECORDS

MEMORANDUM TO:-

Regional Engineer,
Central Queensland Regional Office,
Irrigation Commission,
ROCKHAMPTON.

Proposed Diversion of Kianga Creek

On 9/5/72 a visit was made to the Thiess, Peabody, Mitsui Mine and an inspection of the two proposed routes for the diversion of Kianga Creek was made in the company of sch4p3(3) Prejud from T.P.M.

Two proposed routes are under investigation by T.P.M., the locations of which are shown on the attached plan. (Fig. 1).

Route 1

This consists of a channel through the sandstone of the Upper Permian Baralaba coal measures, along a route completely removed from proposed future mining operations. The channel would be located in a lithic feldspathic sandstone characteristic of this area and would traverse gently undulating relatively high country. It is anticipated that the channel would have a maximum depth of approximately 65 feet.

Route 2

This would involve the use of the pit formed by the open cut mining of "D" Seam as part of the diversion channel, and then constructing a channel at right angles to the strike of the coal seams to link up with the lower end of Route 1. It is anticipated that this channel will vary in depth from 4.5' where it crosses Kianga Creek to 51' at its deepest point.

Economically Route 2 is the favoured one because of the fact that some return will be received by the mining of Seam D, thus reducing the overall cost of the scheme.

A pit in "C" Seam was inspected. This pit had been in existance for approximately three years and contained about 45 feet of water. The water hole formed was approximately 250 yards long and 50 yards wide.

From T.P.M. Geological investigations, it is known that two faults intersect this exposed pit. It was claimed on the day of inspection that the water-level in the pit has dropped only 5 feet in three years. The pit was filled from the Dawson River at a time of flood, to act as a reserve supply should there be a breakdown in supply from the river.

Thus the above evidence together with the fact that the sandstone in this area has a high feldspar content which in turn readily weathers to a clay, tends to indicate that losses through the sandstone will be only small.

...../2

noted sch4p3(19/6/72.

D.C. RIVERS & STREAMS

Published on DNRME Disclosure Log
RTI Act 2009

Drilling in the vicinity of where the channel will cross the strike of the coal seam in Route 2 has revealed that coal seam "B" splits into 2 coal seams at approximately this location. Mining of the coal in this vicinity would not be economical, and it is for this reason that the proposed channel has been located here. There is no evidence in drilling investigations of there being any faults in the vicinity of this proposed channel.

"D" seam is a coal bed 5 feet thick and at the base of the proposed pit along "D" seam the coal will be outcropping. However this also occurrs in the "C" seam pits and this does not appear to adversely affect the water quality in the pits. A water sample from the "C" seam pit was collected which yields a conductivity of 1100 micromhos/cm. The sample will be forwarded to Brisbane for full chemical analysis.

However at this stage it would appear that the presence of the coal does not adversely affect the water quality in the pits. Also it could reasonably be assumed that the "D" pit would be flushed out by a fresh in Kianga Creek at least once a year while the above water sample came from a pit that has been undisturbed for at least three years.

All the coal seams dip to the west at angles varying from 10° to 15°. "D" seam will be the deepest seam to be mined by open cut methods in this area and underlies the "C" seam by an interval of 150'. Thus even if some seepage did occur through the sandstones from "D" seam it is considered highly unlikely that this could affect mining operations in the overlying seams "C", "B" and "A".

Overall thus there does not appear to be any geological feature against either route, one being as good as the other. However it is felt that T.P.M. will favour Route 2 for economic reasons.

A cross section compiled by T.P.M. located approximately 100 yards downstream from where the proposed channel would cross Kianga Creek on Route 2 is also attached. This shows the absence of faults in this area.

sch4p3(3) Prejudice the pr

HYDROLOGIST I.

B/C Chief Engineer,
Rivers & Streams Branch,
Irrigation Commission,
BRISBANE.

For your information. Additional information concerning logs of investigation drill holes drilled by T.P.M. in their coal exploration programme, together with a plan showing the locations of these holes is being held at this office, but could be made available to you should you require it. This information was used to help come to the conclusions listed above.

sch4p3(3) Preju

REGION R.

B/C Officer in Charge,
Irrigation Commission,
BILOELA.

For your information.

REGIONAL ENGINEER.

Published on DNRME Disclosure Log
RTI Act 2009

Irrigation and Water Supply Commission,
cnr. George and Margaret Streets,
Brisbane.

Telegraph Address "Irricomm," Brisbane
Postal Address: P.O. Box 74,
Brisbane, North Quay, 4000

TELEPHONE: ~~32 0411~~ 24.7378
If telephoning or calling with reference to this letter Please ask for
Mr. R. Wilson Ext.

Reply to the Secretary and Refer to 72/L29468 SP

Your Reference GJJ: SAB

IRRIGATION & WATER SUPPLY COMMISSION
RECEIVED
16 JUN 1972
10385
ROCKHAMPTON

8th June, 1972

456.

The Director of Exploration and
Development,
Thiess Peabody Mitsui Coal Pty. Ltd.,
G.P.O. Box 2206,
BRISBANE. Q. 4000

Dear Sir,

I refer to your letter dated 17th April 1972, concerning the proposed diversion of Kianga Creek through Portions 36 and 37, Parish of Kianga.

It would appear from information to hand that the proposal to divert Kianga Creek would result in a necessary relocation of boundaries between your property and the abovementioned properties. Accordingly, it would be appreciated if you would advise as to what area your Company proposes to acquire for lease within Portions 36 and 37, and what arrangements have been made with the Land Administration Commission for determination of boundary division.

Yours faithfully,

C.G. Taggart,
SECRETARY

B/C Regional Engineer,
Irrigation Commission,
Regional Office,
ROCKHAMPTON

Your O/M dated 23rd May 1972 refers. It seems probable that the proposed diversion may have to be dealt with under the provisions of Section 73A of the Water Act. Copy of sch4p3(3) Prejudice the letter attached as requested.

sch4p3(3) Prejudice th

CHIEF ENGINEER, RIVERS AND STREAMS

ACTION REQUIRED

...l Engineer		sch4p3(3)
...eer		
...istration		
...s		
... Works Supervisor		
...ology	✓ DRP.	17/7/72
...ng		
...dography		
...ream Control	✓ sch4p3(	18/7/72 See me
...ict Office		
...her (Specify)		
Bring Up on to		

I.W.S. 228.

Published on DNRME Disclosure Log
RTI Act 2009

Irrigation and Water Supply Commission,
cnr. George and Margaret Streets,
Brisbane.

Telegraph Address "Irricomm," Brisbane
Postal Address: P.O. Box 74,
Brisbane, North Quay, 4000

TELEPHONE: 21 7378
If telephoning or calling with reference to this letter Please ask for
Mr. R. Wilson Ext.

Reply to the Secretary and Refer to LR 72/429468

Your Reference CJJ:SAB

14th July, 1972.

The Director of Exploration and Development,
Thiess Peabody Mitsui Coal Pty Ltd,
G.P.O. Box 2206,
BRISBANE QLD. 4000

Dear Sir,

I refer to your letter dated 29th June 1972, concerning the proposed diversion of Kianga Creek through Portions 36 and 37, Parish of Kianga.

At an inspection of the area concerned by this Commission's Regional Engineer, Rockhampton on 20th April 1972, your sch4p3(3) Prejud undertook to provide sch4p3(3) Prejudic with a storage on the diversion equal to that from which sch sch4p3(3) Pr now pumps stock and domestic water in Kianga Creek. sch4p3(3) Prejudice stated that he was satisfied with this arrangement but expressed doubts about the quality and permanence of such a supply.

A further investigation of the area concerned on 9th May 1972, showed there was a good chance that the presence of coal in the proposed diversion would not have an adverse effect on a water supply contained in the diversion. A water sample was taken from a pit which was undisturbed for at least three years and submitted for a full chemical analysis.

Meanwhile, sch4p3(3) Prejudic has been advised that favourable consideration would be given to the issue of a waterworks license should he wish to pump stock and domestic water from the Dawson River. sch4p3(3) Prejudic is not riparian to the Dawson River, however, provided he is able to arrange access to the river no charge would be made for water diverted for these purposes.

You will appreciate that this Commission is also unable to guarantee that any water storage provided in the diversion would be equal to or better than that on which he now relies for stock and domestic water supplies.

Accordingly, it does not appear as if we can assist further in overcoming the problem of water supply, however we would be pleased to discuss any other aspect of your proposal on which you feel we could be of further assistance.

Yours faithfully,

sch4p3(3) Prejudice the

C.G. Taggart,
SECRETARY.

Copy to sch4p3(3) Prejudice the p

I.W.S. 228

Published on DNRME Disclosure Log
FOI Act 2009

Irrigation and Water Supply Commission,
cnr. George and Margaret Streets,
Brisbane.

Telegraph Address "Irricomm," Brisbane
Postal Address: P.O. Box 74,
Brisbane, North Quay, 4000

TELEPHONE: ~~92 0111~~ 24 7378
If telephoning or calling with reference to this letter Please ask for
Mr. R. Wilson Ext.

Reply to the Secretary and Refer to 72/L29468 LR

Your Reference GJJ:SAB

IRRIGATION & WATER SUPPLY COMMISSION RECEIVED 20 JUL 1972 11041 ROCKHAMPTON

14th July, 1972.

The Director of Exploration and Development,
Thiess Peabody Mitsui Coal Pty Ltd,
G.P.O. Box 2206,
BRISBANE QLD. 4000

Dear Sir,

I refer to your letter dated 29th June 1972, concerning the proposed diversion of Kianga Creek through Portions 36 and 37, Parish of Kianga.

At an inspection of the area concerned by this Commission's Regional Engineer, Rockhampton on 20th April 1972, your sch4p3(3) Prejudice undertook to provide sch4p3(3) Prejudice th with a storage on the diversion equal to that from which sch4p3 sch4p3(3) Pre now pumps stock and domestic water in Kianga Creek. sch4p3(3) Prejudice stated that he was satisfied with this arrangement but expressed doubts about the quality and permanence of such a supply.

A further investigation of the area concerned on 9th May 1972, showed there was a good chance that the presence of coal in the proposed diversion would not have an adverse effect on a water supply contained in the diversion. A water sample was taken from a pit which was undisturbed for at least three years and submitted for a full chemical analysis.

Meanwhile, sch4p3(3) Prejudic has been advised that favourable consideration would be given to the issue of a waterworks license should he wish to pump stock and domestic water from the Dawson River. sch4p3(3) Prejudice is not riparian to the Dawson River, however, provided he is able to arrange access to the river no charge would be made for water diverted for these purposes.

You will appreciate that this Commission is also unable to guarantee that any water storage provided in the diversion would be equal to or better than that on which he now relies for stock and domestic water supplies.

Accordingly, it does not appear as if we can assist further in overcoming the problem of water supply, however we would be pleased to discuss any other aspect of your proposal on which you feel we could be of further assistance.

Yours sch4p3(3) Prej y,

sch4p3(3) 21/7/72
ggart,
SECRETARY.

B/C: Regional Engineer,
Irrigation Commission,
Regional Office,
ROCKHAMPTON.

For your information.
Your O/M dated 23rd May, 1972,
C.Q.A. 456, refers.

sch4p3(3) Prejudice the pr

CHIEF ENGINEER, RIVERS AND STREAMS.

ACTION REQUIRED

Regional Engineer	✓	
Engineer		
Administration		
Designs		
Minor Works Supervisor		
Hydrology		
Planning		
Hydrography		
Stream Control	sch4p3(3) Prej	5/7/72.
District Office		
Other (Specify)		
Bring Up on	to	

I.W.S. 228.

Published on RTI Act 2009 Disclosure Log

THIESS PEABODY MITSUI COAL PTY. LTD.

BILOELA, QUEENSLAND, AUSTRALIA

POSTAL ADDRESS:
P.O. BOX 180
BILOELA, 4715.

TELEPHONES: MOURA 33 & 42 (6 lines)
TELEX AA79511 BRISBANE
TELEGRAPHIC: MOURACOAL, MOURA

RJT:JJC
7 August 1972

The Regional Engineer,
Irrigation & Water Supply Commission,
Quay Street,
ROCKHAMPTON, QLD., 4700.

Dear Sir,

Please find enclosed details of our design for the proposed detour of Kianga Creek.

Not Do

Attached is a copy of a letter received from I.W.S. Brisbane which offers no objection to our detouring of the creek.

Subject to your approval of our actual design, we therefore are of the opinion that the Department has given its permission to our proposal.

Yours faithfully,
Thiess Peabody Mitsui Coal Pty. Ltd.

sch4p3(3) Prejudice the protection of an indivi

sch4p3(3) Prejudice the - Resident Engineer.

Published on DNRME Disclosure Log RTI Act 2009

Irrigation and Water Supply Commission,
cnr. George and Margaret Streets,
Brisbane.

Telegraph Address "Irricomm," Brisbane
Postal Address: P.O. Box 74,
Brisbane, North Quay, 4000

TELEPHONE: 24 7378
If telephoning or calling with reference to this letter Please ask for
Mr. R. Wilson Ext.

Reply to the Secretary and Refer to LR 72/L29468

Your Reference GJJ:SAB

14th July, 1972.

The Director of Exploration and Development,
Thiess Peabody Mitsui Coal Pty Ltd,
G.P.O. Box 2206,
BRISBANE QLD. 4000

Dear Sir,

I refer to your letter dated 29th June 1972, concerning the proposed diversion of Kianga Creek through Portions 36 and 37, Parish of Kianga.

At an inspection of the area concerned by this Commission's Regional Engineer, Rockhampton on 20th April 1972, your sch4p3(3) Prejudic undertook to provide sch4p3(3) Prejudice th with a storage on the diversion equal to that from which sch4p sch4p3(3) Pre now pumps stock and domestic water in Kianga Creek. sch4p3(3) Prejudice th stated that he was satisfied with this arrangement but expressed doubts about the quality and permanence of such a supply.

A further investigation of the area concerned on 9th May 1972, showed there was a good chance that the presence of coal in the proposed diversion would not have an adverse effect on a water supply contained in the diversion. A water sample was taken from a pit which was undisturbed for at least three years and submitted for a full chemical analysis.

Meanwhile, sch4p3(3) Prejudice has been advised that favourable consideration would be given to the issue of a waterworks license should he wish to pump stock and domestic water from the Dawson River. sch4p3(3) Prejudice th is not riparian to the Dawson River, however, provided he is able to arrange access to the river no charge would be made for water diverted for these purposes.

You will appreciate that this Commission is also unable to guarantee that any water storage provided in the diversion would be equal to or better than that on which he now relies for stock and domestic water supplies.

Accordingly, it does not appear as if we can assist further in overcoming the problem of water supply, however we would be pleased to discuss any other aspect of your proposal on which you feel we could be of further assistance.

Yours faithfully,

sch4p3(3) Prejudice the p

C.G. Taggart,
SECRETARY.

Copy to sch4p3(3) Prejudice the prot

I.W.S. 228

Published on DNRME Disclosure Log
RTI Act 2009

KIANGA CRK. DIVERSION

DESIGN BY sch4p3(3) Prejudice the protection of an individuals right to privacy

APPROVED . sch4p3(3) Prejudice the protection of an individuals right to privacy

Published on DNRME Disclosure Log
RTI Act 2009

Release

TABLE CONTENTS

ARTICLE No.	TITLE	PAGE
1.0	ABSTRACT	
2.0	WATERFLOW QUANTITY	
3.0	THEORIES	
4.0	CALCULATIONS & DESIGN	
4.1	CROSS SECTION	
4.2	OVERBURDEN EXCAVATION	
4.3	OPERATION	
4-4	STABILITY	
5.0	DISCUSSIONS & CONCLUSIONS	
6.0	REFERENCES	
7.0	APPENDIXES.	

Published on DNRME Disclosure Log
RTI Act 2009

1.0 ABSTRACT

Kianga creek runs through some mineable areas of Moura Mine
During dry season, there is no water flowing but in wet season, the flooded creek would have a disastrous effect upon the mining operation of the area.

If the creek is not diverted, a considerable amount of coal would not be recovered. This amount of clean coal lost is aproximately 1.8 millions tons.

Due to the above reason it is desirable that the creek be diverted

The lay out of the creek diversion is presented in Map No 1 (i.e 1"in 400' scale.

The object of this design is to achieve the lowest total amount amount of excavation at the cheapest cost, which would accommodate the maximum flow quantity at the worst flood conditions

The working maps of this design are presented in three sections of map which have scale 1"≡ 100'

Published on DNRME Disclosure Log RTI Act 2009

2.0. WATER FLOW QUANTITY

The water flow quantity is calculated from two sets of data.

2.1 Catchment area and maximum rain drop.

Maximum rain drop = 4" /hr

Catchment area (using 1 in = 4 miles scale map).

Mean roll = 7.43 sq. in.

Area = 7.43 x 16

= 118.8 sq. miles

= 120 sq. miles

Amount of water drop per sec

$$= \frac{5280 \times 5280}{3600} \times \frac{4}{12} \times 120 \text{ cu ft/sec}$$

= 309,760 cu ft/sec.

Run off @ 30% = 92,930 cu. ft/sec.

2.2. I.W.S data Feb. 1966

Waterway area = 2200 sq. ft.

Water speed = 6.1 ft/ sec

Quantity of water flow /sec

= 2200 x 6.1

= 13,420 cu ft /sec

In this design, the I.W.S. data of flow quantity is adopted.

Published on DNRME Disclosure Log RTI Act 2009

5.0 THEORIES

The calculation of the flow is based on the turbulent flow in an open channel
Refer to Map 1, AB portion of the diversion is a mined out pit
This section acts as a reservoir
The channel proper is designed to run through B C D

Some assumptions are adopted in this design

i. The slope of the channel is constant throughout
ii. Friction along channel ~~is constant~~ rubbing surface are uniform i.e coeficient of roughness is constant = 0.033 (See Ref# 1. p 4-77)
iii The depth of the water flow is constant over the entire length of the channel

Adopting Manning formula for open channel flow (Ref. 1. p 4-80)

$$Q = \frac{K}{n} D^{8/3} S^{1/2} \quad \ldots\ldots\ldots (1)$$

K = discharge factor
D = depth of water flow (= 20')
n = coeficient of roughness (= 0.033)
S = slope of the bottom of the channel
Q = quantity of water flow

By trial and error ie by varying the shape of cross-section, D, or S, since they are inter dependence vara variables, the best proposal is selected

Published on DNRME Disclosure Log RTI Act 2009

Releas

In this thesis, only the favoured channel is presented.

Published on DNRME Disclosure Log
RTI Act 2009

4.0. CALCULATIONS AND DESIGN

4.1. CROSS-SECTION

The channel cross section is shown on fig. 1.
The dimensions and specification of the channel is obtained from calculations below.

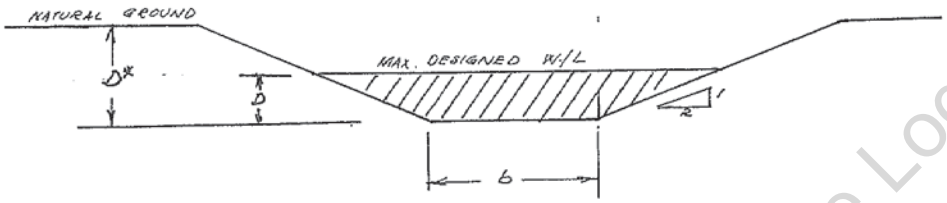

FIG. 1. TYPICAL CROSS-SECTION OF CHANNEL

Natural reduce level of pt A is 415'
It is decided by the author to build a dam around A, to ~~bord~~ increase the R.L of water level to 430 at the flood season.
This will increase the total head for water to flow.

Since the pit AB is acting as a reservoir,
R.L. of water at B = R.L. of water at A = 430

~~It is selected that the depth of water flow D to be 20 ft.~~

The depth of the water flow D is selected to be 20 ft.
Therefore R.L of B at the bottom of the channel

= 430 - 20
= 410

R.L. at D = 400 (from map section 3)
Distance from B to D

= BC + CD
= 4200 + 8370 ft
= 12,570 ft

Gradient of the bottom of the channel (=S) is

$$S = \frac{12,570}{410 - 400}$$

Published on DNRME Disclosure Log RTI Act 2009

$S = 1257$ in 1

$\simeq 1300$ in 1

From Manning formula.

$$K = \frac{Qn}{D^{8/3} S^{1/2}}$$

$Q = 13,400$ cuft/sec

$n = 0.033$

$D = 20$ ft

$D^{8/3} = 2,944$

$S = 1$ in 1300

$S^{1/2} = 0.02773$

$$K = \frac{13,400 \times 0.033}{2,944 \times 0.02773}$$

$$= 5.4$$

Referring to ~~Appendix F~~, Ref 1. p 478 * 4-79

$D/b = 0.41$

$$b = \frac{20}{0.41}$$

$= 48.78$

$\simeq 50$ ft.

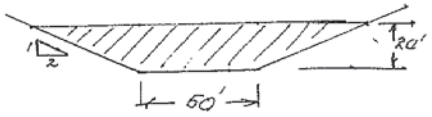

Water velocity in channel

$= Q/a$ (a = area of waterway)

$$= \frac{13,400}{(60 + 2 \times 20)/20}$$

$= 7.45$ ft/sec

Published on DNRME Disclosure Log
RTI Act 2009

4.2 OVERBURDEN ~~BREAK~~ EXCAVATION

The crosssection of O/B cut as shown in Figure 1.

Area (A) of the section

$$A = (50 + 2D^*) \times D^* \quad \ldots\ldots (2)$$

D^* = depth of bed of channel below natural surface.

A is calculated by substituting the various values of D^* in the above equation, and from these values of A, a graph D^* v.s A is plotted (Graph 1.)

D	A
0	0
10	700
20	1800
30	3300
40	5200
50	7500
60	10200

This graph is used to find out the area of excavation on any cross section when the depth D^* is known.

The solid excavated is calculated by assuming that the mass between two cross section is a prism as shown in fig 2.

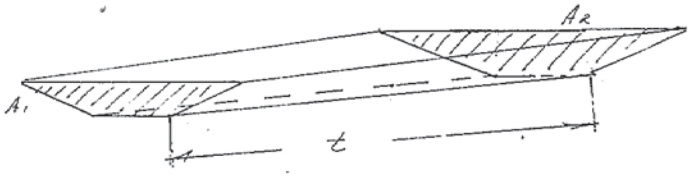

FIG. 2 IDEAL SECTION BETWEEN 2 X-SECTION A_1 & A_2.

Published on DNRME Disclosure Log RTI Act 2009

$$V = \frac{A_1 + A_2}{2} \times L \quad \ldots\ldots \quad (3)$$

The various values of volume between two cross-sections is calculated and tabulated in table 1.

TABLE 1.A EXCAVATION ALONG BC

CROSS SECTION No	DEPTH (D*) (FT)	AREA (A) (SQ.FT)	DISTANCE BETWEEN CROSS SECTION L (FT)	VOLUME (CU.FT.)
1	55	8800		
2	45.5	6,440	470	3,581,400
3	40	5,200	155	902,100
4	35	4,200	310	1,457,000
5	26.5	2,570	295	998,575
6	15.5	1,240	495	942,975
7	16	1,300	357	453,390
8	6	400	800	680,000
9	17	1,420	607	552,370
10	37.5	4,650	761	2,309,635
				11,877,445

TABLE 1.B EXCAVATION ALONG CD

CROSS SECTION No.	DEPTH (D*) (FT)	AREA (A) (SQ FT)	DISTANCE (L) FT	VOLUME (CU.FT)
1	37.5	4,650		
2	33	3,800	900	3,802,500
3	34	4,000	225	877,500
4	27.8	2,900	345	1,190,250
5	34	4,000	620	2,139,000
6	21.2	1,995	1785	5,360,537.5
7	16.6	1,350	180	301,050
8	16.6	1,350	140	189,000
9	22	2,050	243	413,100
10	9.6	660	3620	4,887,000
11	0	0	100	32,500
				19,149,937.5

Published on DHRME Disclosure Log RTI Act 2009

Total excavation along A, B, C and D

= 31,027,382.5 cu ft

= 1,149,162 cu.yds

= 1,149,200 cu.yds

Note*: All the ~~values~~ values of D* and distance (E) are obtained from the working maps of sections 1, 2 and 3.

Published on DNRME Disclosure Log
RTI Act 2009

4-3. OPERATION

The excavation is carried out using the 480 W dragline and scrapers.
The spoil is dump on both sides of the channel
Some of the sections have depth (D*) less than 20'. These sections need much more stable levee banks.
Due to this reason, the sections which have D* less than 20' are contracted using scrapers, and dragline is used on the area where D* is greater than 20'

The approximate stripping capacity of each mechinary is

- 480 W Dragline = 320 cu.yd/hr
- scraper = 200 cu.yd/hr.

Total time required for excavation (approximately)

$$= \frac{1,150,000}{(320+200)}$$

$$\approx \frac{1,150,000}{500}$$

$$\approx 2,300 \text{ hrs.}$$

$\approx$ 1 year working hours.

For flexibility of operation, each of the machine above is working from the two extreme position i.e, dragline from B and scraper from D.

In stacking the spoil, it is considered that

- scraper will compact the spoil at slope 2 to 1
- Dragline dump the spoil at natural angle of repose $\approx 45^\circ$

Published on DNRME Disclosure Log RTI Act 2009

4-4 STABILITY

Regarding the stability of the channel, three aspects have to be considered.

a. Stability of the levee banks
b. Stability of the natural slope
c. Stability of the earth bank.

a. Levee bank.

In analysing the stability of the levee bank which functioned to hold the water at maximum flood conditions, the worst cross-section is to be considered. The cross section can be presented diagramatically as in Fig 3.

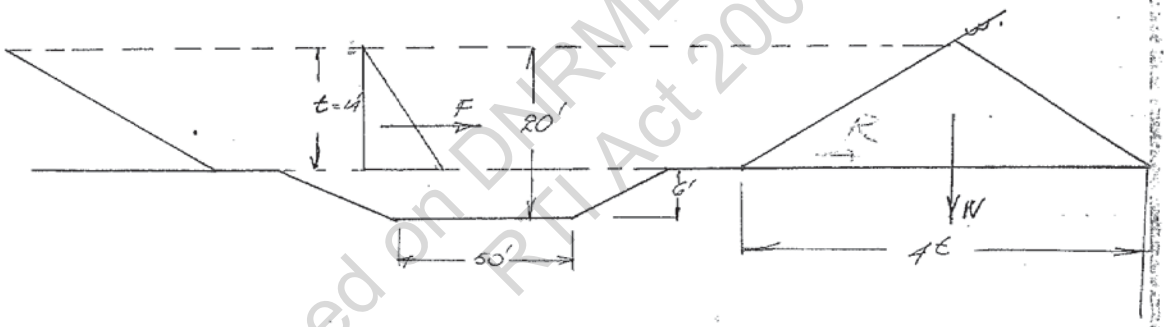

FIG. 3 CRITICAL X-SECTION

Assume $t = 14'$ = spoil height

Applying the static force law.

Overturning force (F)

$$R = t \times \gamma t / 2$$
$$= 1/2\, \gamma t^2$$

where t = depth of water above the natural surface $= 14'$

γ = density of water $= 62.4$ lb/cu ft.

Published on DNRME Disclosure Log RTI Act 2009

· Retaining force (= R)

$R = W \times \mu$

where W = weight of the spoil.

μ = friction ~~factor between~~ factor between spoil & natural ground

= 0.75 (Ref 1 p. 7-175)

$R = (t \times 4t/2) \times \gamma^* \times \mu$

$= 2t^2 \gamma^* \mu$

where γ^* = effective density of the spoil bank

= density of dry spoil − density of water

= 105 − 62.4

= 32.6

$R = 2 \times (14)^2 \times 32.6 \times 0.75$

= 9584.4 lb / ft of spoil

$F = \frac{1}{2} \gamma t^2$

$= \frac{1}{2} \times 62.4 \times 196$

= 6116.2

Safety factor (S.F)

= R/F

= 9584.4 / 6116.2

= 1.57

In practice, the spoil bank will be greater than 14' This give higher S.F. which is better for stability consideration.

Published on DNRME Disclosure Log RTI Act 2009

b. Natural bank - Stability

The worst ~~pt~~ section on natural bank stability is the intersection between pit and the channel proper ($D^* = 55$ ft).

By assuming that the spoil is homogenous clay which have properties

- cohesive strength (c) = 1500 psf (see Ref 2 p. 321).
- angle of internal friction (ϕ) = 20° (Ref. 1 p. 7-175)

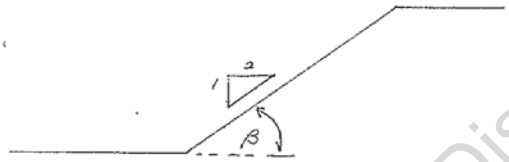

$\beta = 26°34'$

$= 26.57°$

Using ~~matt~~ formula from Ref 2. p 325

$$SF = \frac{c}{m D^* \gamma}$$

c = cohesive strength of the clay

m = stability number (comb obtained from Appendix II (= 0.015)

D^* = .55'

γ = density of soil

$$SF = \frac{1500}{0.015 \times 55 \times 120}$$

$$\simeq 15.2$$

The theoretical S.F above is 10 times more than required, but in practice this SF is lower due to some factors such as

- Lower compressive strength ~~of~~ of soil if test were carried out

Published on DNRME Disclosure Log RTI Act 2009

- Lower actual internal friction due to water saturation on the bank.
- Higher density of of the soil due to water absorption.
- Some week planes on actual banks which influence the strength.

From arguments above it is considered that the theoretical safety factor 15.2 ~~are~~ is not too high for economic consideration

c. Earth dam stability

The dams ie at A and D, will be built to the required SF (=1.5) using clay core as key.

Published on DNRME Disclosure Log
RTI Act 2009

5. DISCUSSIONS & CONCLUSIONS

Since the author have very ~~bobby~~ little practical experience in water works, this design is based upon theory from several references.

In designing the curvature between BC and CD, we would like to have some advices on the radius of the curvature to suit our design.

Furthermore, any other advices to improve the design is greatly appreciated

6. REFERENCES:

Ref 1: "URQUHART" - CIVIL ENGINEERING HANDBOOK - 4th EDITION.

Ref 2. "SOWERS" - INTRODUCTORY SOIL MECHANICS AND FOUNDATIONS

Published on DNRME Disclosure Log
RTI Act 2009

L 29468

Irrigation and Water Supply Commission.

IN REPLY REFER TO
72/CQA 456

HSS:MA

Regional Office.
Post Office Box 736,
ROCKHAMPTON. 4700.
31st August, 1972.

IRRIGATION & WATER SUPPLY COMMISSION
5 SEP 1972
30708
RECORDS

The Secretary,
Thiess Peabody Mitsui Coal Pty Limited,
Post Office Box 180,
BILOELA,
Queensland. 4715.

Dear Sir,

Re: PROPOSED DIVERSION OF KIANGA CREEK
ATTENTION: sch4p3(3) Prejudice the pro

Your reference sch4p3(3) Prejudice of 12th August.

Your Plans of the proposed Diversion Channel have been received, and have been forwarded to our Brisbane Office for consideration.

Final approval for the proposal cannot be issued from this Office of the Commission.

Yours faithfully,

REGIONAL ENGINEER.

B/C Chief Engineer,
Rivers and Streams Branch,
Irrigation and Water Supply Commission,
BRISBANE.

Your Reference: L29468.

Herewith copy of letter from the above and a copy of T.P.M. Engineer sch4p3(3) Prejudice the prote report. The Plans are being forwarded under separate cover.

The letter referred to by sch4p3(3) Preji is your 72/L29468 of 14th July, s.78B More appears to have been attributed to this letter than was intended by the Commission.

There is also the matter of sch4p3(3) Prejudice th water problem, your reference: 72L29468 of 2nd August.

sch4p3(3) Prejudice the protectio

REGIONAL ENGINEER.

Encls.

CH. ENG. RIVERS/STREAMS

I.W.S. 238.

Published on DNRME Disclosure Log
RTI Act 2009

THIESS PEABODY MITSUI COAL PTY. LTD.

BILOELA, QUEENSLAND, AUSTRALIA

POSTAL ADDRESS:
P.O. BOX 180
BILOELA, 4715.

TELEPHONES: MOURA 33 & 42 (6
TELEX AA79511 BRISBANE
TELEGRAPHIC: MOURACOAL, MOUR

RJT:JJC
7 August 1972

The Regional Engineer,
Irrigation & Water Supply Commission,
Quay Street,
ROCKHAMPTON, QLD., 4700.

Dear Sir,

Please find enclosed details of our design for the proposed detour of Kianga Creek.

Attached is a copy of a letter received from I.W.S. Brisbane which offers no objection to our detouring of the creek.

Subject to your approval of our actual design, we therefore are of the opinion that the Department has given its permission to our proposal.

Yours faithfully,
Thiess Peabody Mitsui Coal Pty. Ltd.

sch4p3(3) Prejudice the protection of an individuals right to privac

sch4p3(3) Prejudice the protec - Resident Engineer.

Published on DNRME Disclosure Log
RTI Act 2009

L 29468

Irrigation and Water Supply Commission,

IN REPLY REFER TO
72/CQA 456

HSS:MA

Regional Office,
Post Office Box 736,
ROCKHAMPTON. 4700.
31st August, 1972.

IRRIGATION & WATER SUPPLY COMMISSION
5 SEP 1972
30708
RECORDS

The Secretary,
Thiess Peabody Mitsui Coal Pty Limited,
Post Office Box 180,
BILOELA,
Queensland. 4715.

Dear Sir,

Re: PROPOSED DIVERSION OF KIANGA CREEK
ATTENTION: sch4p3(3) Prejudice the protec

Your reference sch4p3(3) Prejudice th of 12th August.

Your Plans of the proposed Diversion Channel have been received, and have been forwarded to our Brisbane Office for consideration.

Final approval for the proposal cannot be issued from this Office of the Commission.

Yours faithfully,

REGIONAL ENGINEER.

B/C Chief Engineer,
Rivers and Streams Branch,
Irrigation and Water Supply Commission,
BRISBANE.

Your Reference: L29468.

Herewith copy of letter from the above and a copy of T.P.M. Engineer sch4p3(3) Prejudice the protectio report. The Plans are being forwarded under separate cover.

The letter referred to by sch4p3(3) Prejudi is your 72/L29468 of 14th July, sch4p3(3) Prejudice the More appears to have been attributed to this letter than was intended by the Commission.

There is also the matter of sch4p3(3) Prejudice the p water problem, your reference: 72L29468 of 2nd August.

sch4p3(3) Prejudice the protection of ar

REGIONAL ENGINEER.

Encls.

CH. ENG. RIVERS/STREAMS

I.W.S. 238.

Published on DNRME Disclosure Log
RTI Act 2009

Sect 19(2) Reserve

FOR OFFICE USE ONLY

Date Received—	Amount	Application No.	1. Licenses		File No.
Receipt No.			2. Rivers and Streams		

IRRIGATION AND WATER SUPPLY COMMISSION—QUEENSLAND

APPLICATION FOR WATERWORKS LICENSE (Schedule I—Works Generally)

TO THE COMMISSIONER OF IRRIGATION AND WATER SUPPLY,
P.O. BOX 74, BRISBANE, NORTH QUAY, 4000.

I/WE, THIESS PEABODY MITSUI COAL Pty Ltd., of T. & G. Bldg., Queen St., Brisbane in the State of Queensland, being the owner/s (or lawful occupier/s) of land situated as described hereunder and shown on the accompanying plan, upon which land it is proposed to construct (or is constructed) and use the work described hereunder, do hereby apply for a License in respect of the said work, to take, use, and/or divert the water contained therein or conserved or obtained thereby under the provisions of the *Water Act* 1926–1968.

Dated this 11 th day of SEPTEMBER, 1972 THIESS PEABODY MITSUI COAL PTY. LTD.

sch4p3(3) Prejudice the protection of an individual

Chief Engineer Signature of Applicant/s.

sch4p3(3) P

NAME IN FULL (Block letters) ~~Mr.~~ ~~Mrs.~~ ~~Miss~~ THIESS PEABODY MITSUI COAL PTY. LTD. (Owner/s or lawful occupier/s)

POSTAL ADDRESS (Block letters) G.P.O. BOX 2206, BRISBANE. Q. 4001 Phone No. 21 5222

LOCATION OF WORK

Work situated on Portion R.55 (S.C.M.L. 229) CAMPING & WATER RESERVE

To supply water to Portion .....
(Give full property descriptions including any subdivisions and resubdivisions)

Parish KIANGA County DAWSON

SOURCE OF SUPPLY

Name of Watercourse or Lake KIANGA CREEK

Are Works existing or proposed .....

Pump: Type: Centrifugal Size: Outlet ..." Inlet ..."

Piston ..... Bore ..." Stroke ..."

..... (Others) Proposed Pumping Rate ..... G.P.H.

Dam or Weir: Maker's Name: ..... Model and/or Series: ..... Max. Cap.: ..... G.P.H.

Type: ..... (Concrete, Earth, Rock, etc.) Maximum Height of wall above Bed Level: ..... Ft.

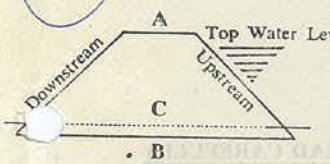

Length of Crest: ..... Ft. : Thickness at Crest (A): ..... Ft.

Thickness at Base (B): ..... Ft. : Diameter of outlet Pipe (C): ..... Ins.
(at deepest section of watercourse)

Width of Bywash or Spillway: ..... Ft.

Height of Bywash or Spillway above Bed Level: ..... Ft.

Distance of Backup at Top Water Level: ..... Ft.

Storage Capacity: ..... Glns. (Approx.)

ADVERTISING FEE
Received $3 : 50:
Receipt No. 45310
Date 11-9-72
Received by sch4p3(3) Prejud

Levee Bank: Maximum Height: 22.5 Ft. : Total Length: 4500 Ft.

Thickness at Crest (A): 10 Ft. : Thickness at Base (B): 77.5 Ft.

Is there a Levee Bank on opposite bank of stream? .....

If so, will *crest* of the proposed levee bank be above or below *crest* of opposite levee bank, and by how much? .....

Diversion Channel: Length: 2,770 Ft. : Depth: MAXIMUM 13.5 Ft.

Width: Top Maximum 104 Ft. : Bottom 50 Ft. : If pipe, diameter: ..... Ins.
Maximum recorded from Eng. A. Mtce.

PURPOSE OF WORK

FLOOD PREVENTION
(State if work is for the purpose of irrigation, water conservation, flood prevention, drainage, or as the case may be)

WATER UTILISATION

Irrigation: Crops to be irrigated: .....

Area to be irrigated (Max. proposed under irrigated crop during any one season): ..... acres.

Annual Water Allocation: ..... acre feet. (To be completed only if stream supplemented)

Type: ( ) Surface ( ) Spray.

Stockwatering: No. and type of stock: .....

38

(PLEASE TURN OVER)

Published on DNRME Disclosure Log RTI Act 2009

SKETCH PLAN of property boundaries, showing portion numbers, north point, position of stream, direction of flow, location of work, area to be irrigated, etc., to be drawn here:—

.....

Published on DNRME Disclosure Log
RTI Act 2009

NOTES ON AN APPLICATION FOR A WATERWORKS LICENSE—PLEASE READ CAREFULLY

1. The sum of **$3.50,** to cover advertising costs, **MUST accompany the Application.**

2. An applicant for a Waterworks License should be the registered owner of Freehold land, or the registered lessee of Leasehold land, abutting on to the bank of a watercourse or lake, and **satisfactory evidence** of the applicant's interest in the land must be produced.

3. If the applicant is the owner or lessee of Freehold or Leasehold land which does not abut upon the source of supply, such applicant must produce further documentary evidence of his interest in the land on which the work applied for is to be installed, in the form of a stamped Agreement for Lease, Contract of Sale, or Section 11A Agreement with a landholder adjacent to the watercourse or lake.

4. If the applicant is purchasing the subject land, but the transfer documents have not yet been lodged for registration, he should ask the Solicitor handling the sale to advise the Commissioner of the present position of the transaction.

5. In a case where the person wishing to install works on a watercourse or lake is not the registered owner or lessee of the subject land and is unable to produce any documentary evidence as set out in paragraphs (3) and (4), the application for the License **MUST** be signed by the registered owner or lessee of the land (*a*) to which water is to be diverted in the case of a pump or (*b*) on which the work is to be installed in the case of any other works.

6. Under the *Water Act* 1926–1968, an application for a License must be advertised in the "*Government Gazette*" and local newspaper, and even if no objections are received or any objections are received and dismissed, there is no guarantee that a License for the particular size of pump, area or particular size of other work applied for will be granted.

7. Applicants are warned against taking any action to procure a pumping plant or constructing any work in the watercourse, until the application has been approved.

8. All questions in relation to the application must be answered **fully**, as failure to do so will lead to correspondence with consequent delay in dealing with the application.

THIESS PEABODY MITSUI COAL PTY. LTD.

T. & G. BUILDING, Cnr. QUEEN & ALBERT STREETS
BRISBANE 4000

POSTAL ADDRESS:
G.P.O. BOX 2206. 4001
TELEPHONE: 21 5222
TELEX: AA40706 BRISBANE

MINE OFFICE — MOURA, QLD.
P.O. BOX 180, BILOELA. 4715
TELEPHONES: MOURA 33 & 42
TELEX: AA79511 BRISBANE

JTF:SAB

11th September, 1972.

IRRIGATION & WATER SUPPLY COMMISSION
11 SEP 1972
31617
RECORDS

The Secretary,
Irrigation & Water Supply Commission,
P.O. Box 74,
BRISBANE NORTH QUAY. Q. 4000

Dear Sir,

Re: PROPOSED DIVERSION OF KIANGA CREEK
YOUR REFERENCES 72/L 29468
AND 72/C.Q.A. 456

Thiess Peabody Mitsui Coal Pty. Ltd. has previously submitted an Application for the diversion of Kianga Creek. This Application was submitted to your Rockhampton Office and then forwarded by the Regional Engineer to your Brisbane Office for consideration (your reference no. 72/C.Q.A. 456).

Due to the problem of our company not controlling Portion sch4p3 or having satisfied sch4p3(3) Prejudice the p with an acceptable water supply, we still must protect our present open cut mining. The attached proposal is down-stream from sch4p3(3) Prejudice the protecti property and will not affect his present water storage. This proposed diversion would be permanent. At a later date we will be submitting an additional proposal for diversion of Kianga Creek and at such time we would hopefully have all interested parties in agreement.

This present proposal will protect our mining for approximately one year and can be completed before the wet season.

sch4p3(3) Prejudice the pr MS 2.9.72

CH. ENG

sch4p3(. . /2

C. LICENSES

12 SEP 1972

Published on DNRME Disclosure Log
RTI Act 2009

...2/ 11th September, 1972

Enclosed you will find:-

1. Cash to the amount of $3.50 as required.
2. Application for Waterworks License (Schedule 1 - Works Generally).
3. Map No. 1 - Scale 1" = 1,000' - general area.
4. Map No. 2 - Scale 1' = 100' - detail plan.

As this matter is of the utmost urgency to us, we would kindly appreciate your full cooperation. If you require anything to be clarified, you can contact me and I will be more than glad to meet with representatives from your Department at any time.

Yours faithfully,

THIESS PEABODY MITSUI COAL PTY. LTD.

sch4p3(3) Prejudice the protection of an individuals right to p

Encls. sch4p3(3) Prejudice the protectio - Chief Engineer

sch4p3(3) Prejudice the prote

C/S/C For letters to Mines Dept to L.A.C. 21/9/72

T.P.M. would appear to be a legal occupier of R.55 by virtue of S.C.M.L. 229. However I think we should refer the proposal to Mines Dept whilst the application is advertised for objections. It might be as well to check with the L.A.C. to see what the position would be as far as they are concerned.

sch4p3(3) Prej 12.9.72

Discussed with SER&S and agreed to reduced objection time to 2 weeks.

Published on DNRME Disclosure Log RTI Act 2009

Loose

L29468

THIESS PEABODY MITSUI COAL PTY. LTD.

BILOELA, QUEENSLAND, AUSTRALIA

POSTAL ADDRESS:
P.O. BOX 180
BILOELA, 4715.

TELEPHONES: MOURA 33 & 42 (6 lines)
TELEX AA79511 BRISBANE
TELEGRAPHIC: MOURACOAL, MOURA

RJT:JJC
8 June 1973

IRRIGATION & WATER SUPPLY COMMISSION
18 JUN 1973
RECORDS

The Secretary,
Irrigation & Water Supply Commission,
Box 74 G.P.O.,
BRISBANE, QLD., 4001.

Dear Sir,

Thiess Peabody Mitsui Coal Pty. Ltd., hereby make application to carry out additional diversions to Kianga Creek in the form of a channel and levee bank as an extension to the works carried out under licence Nos. 27732 and 27733 granted in October 1972.

As our proposed diversion crosses private land, namely portion 37 parish of Kianga, Thiess Peabody Mitsui Coal Pty. Ltd. have undertaken to purchase 402 acres and 1 rood of same for this and mining purposes. This area has been subdivided and submitted to the Titles Office and proceedings have been commenced for the securing of Title for T.P.M.

Apart from the aforementioned portion, T.P.M. holds title to all other lands concerned in the proposed diversion.

Enclosed are the following:

ATTACHED 18/6/73

1. Plan at scale of 400 ft. to 1 inch showing the route of the proposed diversion in relation to the existing creek, property boundaries, power lines, and anticipated mine workings.
2. ℄ profile of the surface and base of the proposed excavation.
3. Typical cross section showing details of the excavation and levee bank.
4. Topographic map of the area showing the route of proposed diversion.

Assuming that these details meet with your requirements, we would request your permission to undertake these works immediately after gaining title to the aforementioned land.

Yours faithfully,
Thiess Peabody Mitsui Coal Pty. Ltd.

sch4p3(3) Prejudice the prote

STREAMS 21/6/73

sch4p3(3) Prejudice the protecti

sch4p3(3) Prejudice the p - Resident Engineer

Published on DNRME Disclosure Log
RTI Act 2009

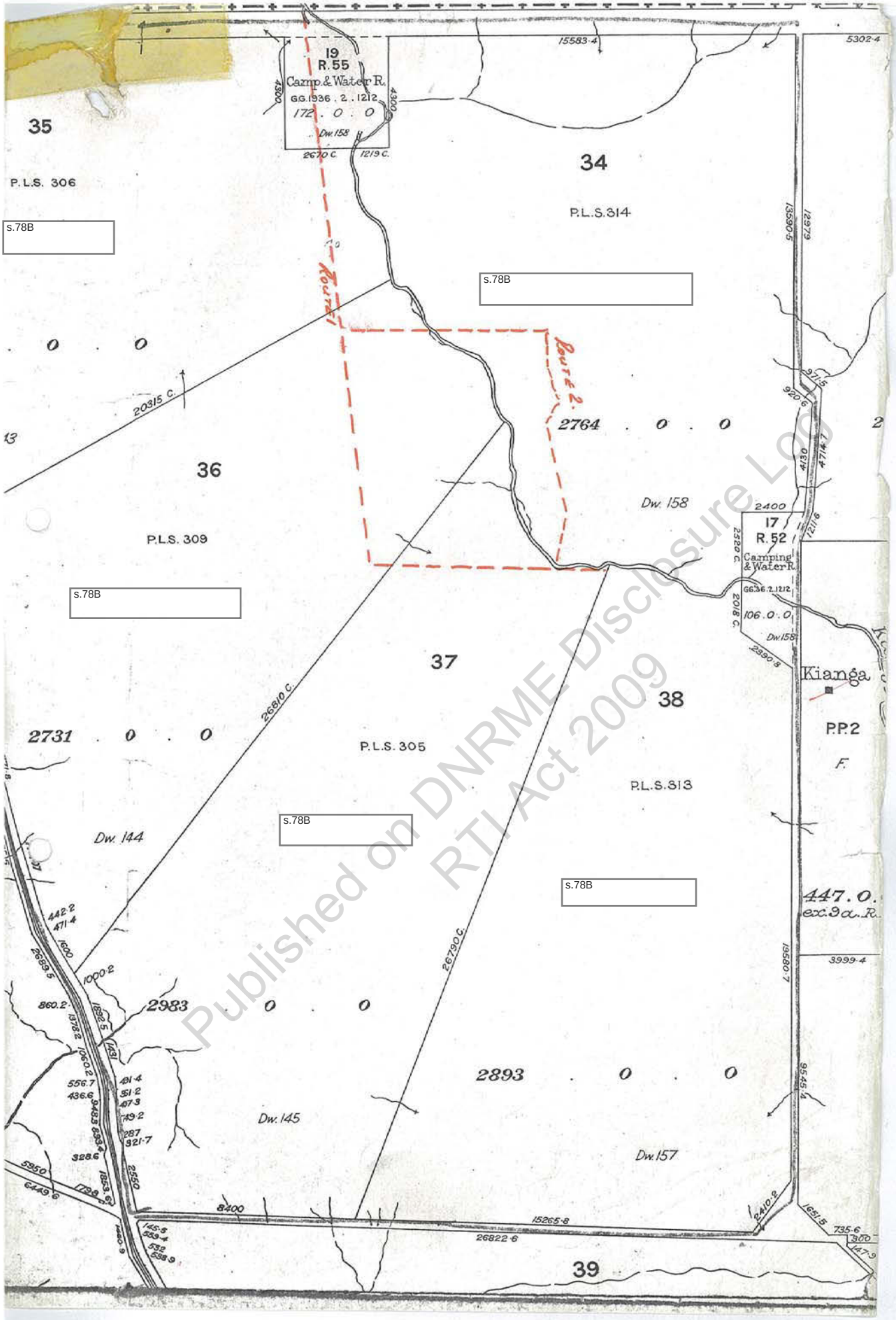
19
R.55
Camp. & Water R.
GG.1936 . 2 . 1212
172 . 0 . 0
Dw.158
35
P.L.S. 306
34
P.L.S.314
s.78B
Route 1
Route 2.
2764 . 0 . 0
36
P.L.S. 309
Dw. 158
17
R.52
Camping & Water R.
GG.36.2.1212
106.0.0
Dw.158
Kianga
37
38
P.P.2
2731 . 0 . 0
P.L.S. 305
P.L.S.313
Dw. 144
447.0.
ex.9a.R.
2983 . 0 . 0
2893 . 0 . 0
Dw. 145
Dw.157
39
15583·4
5302·4
20315 C.
26810 C.
26790 C.
15265·8
26822·6
8400
Published on DNRME Disclosure Log
RTI Act 2009

L 29468

THIESS PEABODY MITSUI COAL PTY. LTD.

T. & G. BUILDING, Cnr. QUEEN & ALBERT STREETS
BRISBANE 4000

POSTAL ADDRESS:
G.P.O. BOX 2206. 4001
TELEPHONE: 21 5222
TELEX: AA40706 BRISBANE

MINE OFFICE — MOURA, QLD.
P.O. BOX 180, BILOELA. 4715
TELEPHONES: MOURA 33 & 42
TELEX: AA79511 BRISBANE

JTF:SAB

29th November, 1972.

30 NOV 1972
43191
RECORDS

The Secretary,
Irrigation & Water Supply Commission,
P.O. Box 74,
BRISBANE NORTH QUAY. Q. 4000

Dear Sir,

Re: WATERWORKS LICENCE NOS. 27732 AND 27733

This letter is to notify you that work has commenced on both the above projects. I do not know the actual date this work commenced.

Both projects should be completed around Christmas 1972.

Yours faithfully,
THIESS PEABODY MITSUI COAL PTY. LTD.

sch4p3(3) Prejudice the protection of an individuals right to priv

sch4p3(3) Prejudice the prot - Chief Engineer

(2) ~~C. LICENSES~~ sch4p3(3) S/STREAMS 12/72

(1) CH. EN

Published on DNRME Disclosure Log
RTI Act 2009

Irrigation and Water Supply Commission,
cnr. George and Margaret Streets,
Brisbane.

Telegraph Address "Irricomm," Brisbane
Postal Address: P.O. Box 74,
Brisbane, North Quay, 4000

TELEPHONE: 24 7380
If telephoning or calling with reference to this letter Please ask for
Mr. D. Rowley Ext.

Reply to the Secretary and Refer to 72/L29468 RF

Your Reference CQAWS6

20th October, 1972.

IRRIGATION & WATER SUPPLY COMMISSION
RECEIVED
30 OCT 1972
10821
ROCKHAMPTON

The Manager,
Thiess Peabody Mitsui Coal Pty Ltd,
G.P.O. Box 2206,
BRISBANE. Q. 4001

Dear Sir,

WATERWORKS LICENSE NOS. 27732 & 27733
EXPIRY DATE: 30.11.1977

Attached are the above licenses issued under the Water Act, 1926 - 1968 and your attention is drawn to the Conditions endorsed thereon.

If the works are still installed at the expiry date, you will be required to apply for renewal of the licenses for a further period, when due consideration will be given thereto.

As your licenses are important documents care should be taken to preserve them.

Yours faithfully,

B/C: Regional Engineer,
Irrigation Commission,
ROCKHAMPTON.

For your information.

sch4p3(3) Prejudice the protection of

SECRETARY.

B/C: Under Secretary,
Mines Department,
BRISBANE.

For your information.

SECRETARY.

B/C: Chairman,
Land Administration Comm.,
BRISBANE.

For your information.

SECRETARY.

C.G. Taggart,
SECRETARY.

sch4p3(3) Pr

7/11/72

I.W.S. 228

Published on DNRME Disclosure Log
RTI Act 2009

LICENSE.

Irrigation and Water Supply Commission, Queensland

SCHEDULE II.—WORKS GENERALLY

License No. 27732 Application No. 27732 File No: L26458 Fee, $

NAME AND ADDRESS OF LICENSEE	LOCATION OF WORK (County / Parish / Portion)	NAME OF WATER COURSE OR LAKE	NATURE AND DESCRIPTION OF WORK	AMOUNT OF LICENSE FEE PAID	PURPOSES FOR WHICH THE LICENSEE MAY UTILISE THE WATER	PERIOD FOR WHICH LICENSE IS GRANTED	TERMS, LIMITATIONS, AND CONDITIONS, IF ANY, UPON WHICH THE LICENSE IS ISSUED
THIESS PEABODY MITSUI COAL PTY LTD, G.P.O. BOX 2206, BRISBANE. Q. 4001	Dawson Kianga R. 55 (SCML 229)	Kianga Creek 2.10.1.18.16	LEVEE BANK: Height: 22.5' 6.6m Total Length: 4,500' 1372m Width at Top: 10' 3m Width at Base: 77.5' 23.6m	Nil	Flood Prevention	To: 30.11.1977	

SEE BACK HEREOF FOR GENERAL CONDITIONS

KEEP ON TOP OF FILE

The work described hereon, and referred to in the application and plans and descriptions deposited by or on behalf of the abovenamed licensee, as finally approved by me, is hereby declared to be a licensed work under "The Water Acts, 1926 to 1967" and the regulations thereunder.

Given under my hand at Brisbane, this Nineteenth day of October, 1972.

Commissioner.

sch4p

sch4p3(3) Prejudice the pr

19 OCT 1972

Published on DNRME Disclosure Log RTI Act 2009

88A. Printer, Brisbane (PL)

THIS LICENSE IS ISSUED SUBJECT TO THE UNDERMENTIONED TERMS, LIMITATIONS AND CONDITIONS

1. The work authorised under this license must be completed within one year after date of issue otherwise this license shall lapse. The Commissioner may, if required to do so by the licensee, extend the period for completion of the work. The licensee shall, within two (2) weeks of commencment of construction of the specified work, notify the Commissioner of such commencement.

2. The licensee, shall, throughout the currency of the license, make use of the work to the satisfaction of the Commissioner, and shall give effect to any directions which the Commissioner may consider necessary in the public interest.

3. If and when required by the Commissioner, the licensee shall, on expiration or surrender of the license, carry out at his own cost, in connection with the work, any work which the Commissioner may consider necessary for the preservation of the bed and banks of the watercourse.

4. On expiration or surrender of the license, the licensee shall, if and when required so to do by the Commissioner, remove any work effected under the license from the bed and banks of the watercourse.

5. The license is granted upon the express condition that the work hereby licensed shall not be of such a nature or extent as to cause, permit, enable or allow water, conserved, retained, impounded or collected thereby to back up or run or flow on to any public road or any public highway or any part of any public road or any public highway to any greater extent than in the case of the existing stream channel.

6. This license does not convey any authority for the submergence of, or the diversion of any water on to, the property or works of any other landholder. Where the construction of the work authorised by this license causes or is likely to cause such submergence or diversion, the licensee must make his own arrangements to obtain the approval of the landholder or landholders concerned.

7. The Commissioner reserves the right to insert new conditions in the license at renewal.

8. If, in the opinion of the Commissioner, the holder of this license contravenes in any particular, the terms, limitations and conditions thereof, the Commissioner may forthwith cancel the license.

9. This license shall be deemed to be held by, and shall operate and enure for the benefit of the lawful occupier for the time being of the land whereon the work is constructed or proposed to be constructed. Accordingly, it shall be incumbent upon the licensee, or his personal representative (and/or his successor in interest) to immediately notify the Commissioner of Irrigation at Brisbane of any change or divestment of interest in the land whereon the work is constructed or proposed to be constructed.

10. The holder of this license shall pay such fees as are or shall hereafter be prescribed in respect of the installation or use of the work described herein.

Published on DNRME Disclosure Log RTI Act 2009

sch4p3(3) Prejud

sch4p3(3)

LICENSE.

Irrigation and Water Supply Commission, Queensland

SCHEDULE II.—WORKS GENERALLY

License No. 27733 Application No. 27733 File No: L29468 Fee, $

NAME AND ADDRESS OF LICENSEE	LOCATION OF WORK: County / Parish / Portion	NAME OF WATER-COURSE OR LAKE	NATURE AND DESCRIPTION OF WORK	AMOUNT OF LICENSE FEE PAID	PURPOSES FOR WHICH THE LICENSEE MAY UTILISE THE WATER	PERIOD FOR WHICH LICENSE IS GRANTED	TERMS, LIMITATIONS, AND CONDITIONS, IF ANY, UPON WHICH THE LICENSE IS ISSUED
THIESS PEABODY MITSUI COAL PTY LTD, C.P.O. BOX 2206, BRISBANE. Q. 4001	Dawson Kianga R 55 (SCML 229)	Kianga Creek 2.10.1.18.16	DIVERSION CHANNEL: Length: 2,770' 844m Depth: 13.5' 4.1m Width at Top: 104' 31.7m Width at Base: 50' 15.2m	Nil	Flood Prevention	To: 30.11.1977	

SEE BACK HEREOF FOR GENERAL CONDITIONS

KEEP ON TOP OF FILE

The work described hereon, and referred to in the application and plans and descriptions deposited by or on behalf of the abovenamed licensee, as finally approved by me, is hereby declared to be a licensed work under "The Water Acts 1926 to 1967" and the regulations thereunder.

Given under my hand at Brisbane, this nineteenth day of October, 1972.

sch4p3(3)

sch4p3(3)

Commissioner.

19 OCT 1972

S. 88A.
1. Printer, Brisbane (P.)

Published on DNRME Disclosure Log
RTI Act 2009

Rele

THIS LICENSE IS ISSUED SUBJECT TO THE UNDERMENTIONED TERMS, LIMITATIONS AND CONDITIONS

1. The work authorised under this license must be completed within one year after date of issue otherwise this license shall lapse. The Commissioner may, if required to do so by the licensee, extend the period for completion of the work. The licensee shall, within two (2) weeks of commencment of construction of the specified work, notify the Commissioner of such commencement.

2. The licensee, shall, throughout the currency of the license, make use of the work to the satisfaction of the Commissioner, and shall give effect to any directions which the Commissioner may consider necessary in the public interest.

3. If and when required by the Commissioner, the licensee shall, on expiration or surrender of the license, carry out at his own cost, in connection with the work, any work which the Commissioner may consider necessary for the preservation of the bed and banks of the watercourse.

4. On expiration or surrender of the license, the licensee shall,if and when required so to do by the Commissioner, remove any work effected under the license from the bed and banks of the watercourse.

5. The license is granted upon the express condition that the work hereby licensed shall not be of such a nature or extent as to cause, permit, enable or allow water, conserved, retained, impounded or collected thereby to back up or run or flow on to any public road or any public highway or any part of any public road or any public highway to any greater extent than in the case of the existing stream channel.

6. This license does not convey any authority for the submergence of, or the diversion of any water on to, the property or works of any other landholder. Where the construction of the work authorised by this license causes or is likely to cause such submergence or diversion, the licensee must make his own arrangements to obtain the approval of the landholder or landholders concerned.

7. The Commissioner reserves the right to insert new conditions in the license at renewal.

8. If, in the opinion of the Commissioner, the holder of this license contravenes in any particular, the terms, limitations and conditions thereof, the Commissioner may forthwith cancel the license.

9. This license shall be deemed to be held by, and shall operate and enure for the benefit of the lawful occupier for the time being of the land whereon the work is constructed or proposed to be constructed. Accordingly, it shall be incumbent upon the licensee, or his personal representative (and/or his successor in interest) to immediately notify the Commissioner of Irrigation at Brisbane of any change or divestment of interest in the land whereon the work is constructed or proposed to be constructed.

10. The holder of this license shall pay such fees as are or shall hereafter be prescribed in respect of the installation or use of the work described herein.

Published on DNRM Disclosure Log RTI/IP 2013

tj

In Reply Please Quote
Batch No. 229

Department of Mines,
Mineral House
2 Edward Street,
Brisbane, 4000.

DEPT OF PUBLIC LANDS
70720 23DEC71
Mines
BRISBANE

22nd December, 1971.

OPENINGS
14 JAN 1972

MEMORANDUM:

re: Special Coal Mining Lease Application No. 229
Mount Morgan
Thiess Peabody Mitsui Coal Pty. Ltd.

I have to inform you the Governor in Council on 16th December, 1971, pursuant to "The Thiess Peabody Mitsui Coal Pty. Ltd. Agreements Acts, 1962 to 1965" approved that action proceed towards the grant of Special Coal Mining Lease Application No. 229, Mount Morgan, over an area of about 300 acres, subject to survey, for a term commencing on 1st September, 1971 and expiring on 31st March, 1978.

The Hon. the Minister on 13th December, 1971 approved of the disturbance of the surface of R.55 Camping and Water Reserve and that part of the surface of the Gibihi Ten Chain Road included in the Special Coal Mining Lease Application, and also approved that the following conditions be imposed other than those imposed by "The Thiess Peabody Mitsui Coal Pty. Ltd. Agreements Acts, 1962 to 1965":-

Mining Gibihi Road and Camping and Water Reserve R.55.

(1) Unless otherwise approved by the Minister, mining and restoration shall be completed within two years of the closure of the road or reserve.

(2) (a) The whole of the width of the roadway reserve shall be restored to a generally level formation to the satisfaction of the Banana Shire Council and the surface soil shall be consistent with that on the existing Gibihi Road to be mined.

(b) Where the restored roadway passes through spoil banks, such banks shall be battered to an angle no steeper than forty (40) degrees above the horizontal.

(c) With the limits of the roadway reserve a twenty (20) feet wide roadway shall be formed to standards not less than those of shire roadways in the immediate area.

(3) Following mining the Camping and Water Reserve R.55 shall be restored to a condition as nearly equivalent to its original state as circumstances allow

Providing this shall not apply if the Company makes

The Warden,
Court House,
MOUNT MORGAN. 4714

B/c The Secretary,
Land Administration Commission,
BRISBANE. 4000
for your information,

sch4p3

U.S.Mines
22.12.71

13 NOV 1972

sch4p

Published on DNRME Publications Log
FOI Act 2009

an area available adjacent to the Kianga Creek diversion equivalent to that of the Camping and Water Reserve R55.

(4) (a) There shall be clear visibility within the limits of a 200 yard radius where haul roads cross the public road whether this be the original road or any deviation.

(b) Caution signs and stop signs shall be erected on the public road on both sides of the road, at a point 100 yards as well as a point 50 yards from the place where a haul road crosses the public road.

(c) Caution signs and speed reduction signs to 20 miles per hour shall be erected on both sides of the haul road at a point 100 yards as well as a point 50 yards from the place where the public road crosses the haul road.

E. K. HEALY

Under Secretary.

Published on DNRME Disclosure Log RTI Act 2009

C/S/C Mr. D. Hunter of L.A.C. this morning advised that provided Mines Dept. approval of T.P.M.'s proposal on R55 they had no objection because R.55 was covered by S.C.M.L 229.

Mr. Cook of Mines Dept. later advised that the activities of T.P.M were covered by an Agreement Act however this Act did not provide for the work proposed and so Mines Dept advised T.P.M. that they had no objection to the proposal provided they obtained a licence from us.

Please forward Mines Dept. a copy of the licence.

sch4p3(3) Pr

15.10.72

Noted

sch4p3

31/10/72

Page 49 redacted for the following reason:
- - - - - - - - - - - - - - - - - - - -
s.78B

Published on DNRME Disclosure Log
RTI Act 2009

QUEENSLAND File No. L29468

IRRIGATION AND WATER SUPPLY COMMISSION

REQUEST FOR SEARCH

213.

To Clerk Land Settlement.
~~Regional Engineer, Rockhampton.~~
~~Regional Engineer, Townsville.~~

Please furnish me with particulars of title for the following land in the

County of DAWSON Parish of KIANGA

A. FREEHOLD

Resub.	Sub.	Resub.	Sub.	Lot No.	Plan No.	Portion	Area			Ref. to Titles		
							Acres	Roods	Perches	D.G. or C.T. No.	Volume	Folio

B. CROWN LEASEHOLD Mt. Morgan.

Land Agent's District ..... Area 172 acres 0 roods 0 perches

Tenure and No. (G.F., P.L.S., etc.) S.C.M.L. 229 Portion R 55 (19)

NOTE.—If none of these particulars are available or if available particulars are insufficient to adequately describe the land, please attach a plan or sketch one on the back hereof to enable the land to be identified.

Name of Owner or Lessee Theiss Peabody Mitsui Coal Pty Ltd.

Address .....

Remarks Please advise lease of above land.

sch4p3(3) Prejudice

Signature .....

Date 21/9/72 Branch R/S

SEARCH PARTICULARS

(To be filled in by Clerk Land Settlement or Regional Engineer)

To: .....

County Dawson Parish Kianga.

A. FREEHOLD

Resub.	Sub.	Resub.	Sub.	Lot No.	Plan No.	Portion	Area			Ref. to Titles		
							Acres	Roods	Perches	D.G. or C.T. No.	Volume	Folio

B. CROWN LEASEHOLD Mt. Morgan Mineral Field.

Land Agent's District ..... Portion R55 Area 300 acres 0 roods 0 perches

Tenure and No. S.C.M.L. 229 Term of Lease ..... years ~~from~~ Expire 31-3-78

Name of Registered Owner or Lessee Theiss Peabody Mitsui Coal Pty. Ltd.

Encumbrances .....

Remarks .....

Date 29.9.72 Regional Engineer sch4p3(3) Prejudice the protection of an ind Clerk Land Settlement

I.W.S. 836

Published on DNRME Disclosure Log RTI Act 2009

IRRIGATION & WATER SUPPLY COMMISSION, QUEENSLAND.

OFFICE MEMO.

File No. L 29468

From	A. P. Niland		To	S.E. S.C.	Discussed with sch4p3([redacted] 2/10/72
At	R & S.	Date 21/9/72	At	R & S.	S.E. S.C.

sch4p3(3) Prejudice the protection of an [redacted] Visit to office.

Messrs. Thiess Peabody Mitsui Coal Pty Ltd have advised sch4p3(3) Prejudice the protection of [redacted] of the revised diversion scheme which is downstream of sch4p3(3) Prejudice the protection of an ind [redacted] property.

The Mine Engineer sch4p3(3) Prejudice the protection [redacted] asked him to call in at the mine office to have a look at the proposed plan. He did call in but the Engineer was away so he called in at this office to examine proposal.

sch4p3(3) Prejudice the protection of an individuals right to privacy [redacted]

I told him when the application would be advertised as per copy on file.

No further action at this stage regarding above matter. sch4p3(3) P [redacted] 21/9/72.

Published on DNRME Disclosure Log
RTI Act 2009

I.W.S. 340.

Govt. Printer, Brisbane.(PL)

Newspaper: Central Telegraph, Biloela.

Date: Wednesday, 27th September, 1972.

Classification: Public Notices.

4000

Space: Set Solid, S/C.

22616

IRRIGATION & WATER SUPPLY
COMMISSION
George Street, Brisbane
(one-line space)

Application for License -
THIESS, PEABODY, MITSUI COAL PTY. LTD., R.55 (S.C.M.L. 229) Camping and Water Reserve, Parish of Kianga, County of Dawson, Proposed 22.5 foot Levee Bank for Flood Prevention; and Proposed Diversion Channel for Flood Prevention, Kianga Creek.

Closing date for objections by riparian land-holders within five miles is 6.10.1972. Objectors must state their property description and their grounds for objection.

sch4p3(3) Prejudice t

sch4p3(3) Pr

sch4p3(3) P

4 SEP 1972

Published on DNRM's Disclosure Log
RTI Act 2009

See application

sch4p3(3

Mr Wilson.

Is tenure of land now resolved? If so would you recommend issue of lease.

sch4p3(3) Prejud

11.10.72.

Published on DNRME Disclosure Log RTI Act 2009

IRRIGATION AND WATER SUPPLY COMMISSION

REPORT ON APPLICATION FOR WATERWORKS LICENSE

sch4p3(3)

13 SEP 1972

DATE APPLN.	DATE RECEIVED	APPLN. No	ADVERT FEE	NEWSPAPER	DATE ADVERT.	FILE No.
11.9.72	11.9.72	27732	$5.10 of 11.9.72	Central Telegraph Bfaster	Wednesday 27.9.1972	29468

NAME: THIESS PEABODY MITSUI COAL PTY LTD.

ADDRESS: GPO BOX 2206 BRISBANE 4001

LOCATION OF WORK — Portion: R. 55 (SCML 229) ~~Copy to Dept Fish Rec~~

Parish: KIANGA County: DAWSON

At a Point: Approx 5mls ESE of Moura AMTM: 25·4 2B Plotted Map: ~~2m 164~~ 40

STREAM: KIANGA CK. Classification: 2.10.1.18.16

Max. Size & Area Recommended: Is Applicant Riparian: YES.

Licenses on Property: NIL

WORK — Nature: LEVEE BANK Proposed or Existing

Pump — Size: Outlet " Inlet " Type: CENTRIFUGAL Capacity G.P.H.

Size: Bore " Stroke " Type: PISTON Capacity G.P.H.

Dam — Height Ft. Type Capacity Acre Ft.

Maximum height 22.5 ft.

USE OF WORK: Flood Prevention.

Irrigation — Crops: Area: Acres Method:

REMARKS: Have all dimensions been checked? ✓

Is application F.A.S. design? NO

Could this application be advertised for 2 who instead of the usual 3.

OBJECTIONS		
DATE CLOSED	RECEIVED FROM	DATE RECEIVED
6.10.1972	Nil	

COMMENT:

sch4p3(3) Prejudice the p

Send copy of licence to Dept Fish & G.

sch4p3(3) P 10/72

RECOMMENDATION: Grant Levee Bank Licence

Portion / Parish as above

Levee Bank

Height:- 22.5', Total Length:- 4500'

Width at Top:- 10', Width at Base:- 77.5'

Standard Conditions

Recommended by: sch4p3(3) Prejudice the protect Date 13.10.72

Approved by: Date 13·10·72

LICENSE NUMBER	DATE ISSUED	EXPIRY DATE	W.A.B.
27732	19 OCT 1972	30.11.77	DIST. OFFICE ROCKHAMPTON

See application Below.

Published on DNRME Disclosure Log RTI Act 2009

IRRIGATION AND WATER SUPPLY COMMISSION

REPORT ON APPLICATION FOR WATERWORKS LICENSE

sch4p3(3) Prej

13 SEP 1972

DATE APPLN.	DATE RECEIVED	APPLN No	ADVERT FEE	NEWSPAPER	DATE ADVERT	FILE No.
11.9.72	11.9.72	27733	45310 of 11.9.72	Central Telegraph Biloela	Wednesday 27.9.1972	L29468

NAME: THIESS PEABODY MITSUI COAL PTY LTD

ADDRESS: GPO BX 2206 BRISBANE

LOCATION OF WORK: Portion R 55 (SCML 229) ~~[illegible]~~

Parish KIANGA County DAWSON

At a Point Approx 5mts ESE of Moura AMTM 25-7RB Plotted Map 2m 164

STREAM: KIANGA CK Classification 2.10.1.18.16

Max. Size & Area Recommended _____ Is Applicant Riparian YES

Licenses on Property Nil

WORK: Nature DIVERSION CHANNEL Proposed or Existing

Pump: Size: Outlet ____ " Inlet ____ " Type: CENTRIFUGAL Capacity ____ G.P.H.

Size: Bore ____ " Stroke ____ " Type: PISTON Capacity ____ G.P.H.

Dam: Height ____ Ft. Type ____ Capacity ____ Acre Ft.

Length :- 2770 ft Depth :- 13.5 ft.

USE OF WORK: FLOOD PREVENTION

Irrigation: Crops ____ Area ____ Acres Method ____

REMARKS: Have all dimensions been checked? ✓

Is application F.A.S. design? NO

Could this ~~[illegible]~~ application be advertised for 2 who instead of the usual 3.

OBJECTIONS		
DATE CLOSED	RECEIVED FROM	DATE RECEIVED
6.10.1972	N/R	

COMMENT:

sch4p3(3) Prejudice th

RECOMMENDATION: Issue Diversion Channel License Portion, Parish as above Diversion ~~Channel~~ Channel

sch 11/10/72

Length :- 2,770', Depth :- 13.5'

Width at Top :- 104', Width at Base :- 50'

Standard Conditions.

Send copy to licence etc to Mines Dept & LAC

sch4p3(3) Prejudice the protectio

Recommended by _____ Date 13.10.72

Approved by _____ Date 13.10.72

LICENSE NUMBER	DATE ISSUED	EXPIRY DATE	W.A.B.
27733	19 OCT 1972	30.11.77	DIST. OFFICE ROCKHAMPTON

L.W.S. 245

Published on DNRME Disclosure Log RTI Act 2009

THIESS PEABODY MITSUI COAL PTY. LTD.

T. & G. BUILDING, Cnr. QUEEN & ALBERT STREETS
BRISBANE 4000

POSTAL ADDRESS:
G.P.O. BOX 2206. 4001
TELEPHONE: 21 5222
TELEX: AA40706 BRISBANE

MINE OFFICE — MOURA, QLD.
P.O. BOX 180, BILOELA. 4715
TELEPHONES: MOURA 33 & 42
TELEX: AA79511 BRISBANE

JTF:SAB

11th September, 1972.

IRRIGATION & WATER SUPPLY COMMISSION
11 SEP 1972
31617
RECORDS

The Secretary,
Irrigation & Water Supply Commission,
P.O. Box 74,
BRISBANE NORTH QUAY. Q. 4000

Dear Sir,

Re: PROPOSED DIVERSION OF KIANGA CREEK
YOUR REFERENCES 72/L 29468
AND 72/C.Q.A. 456

Thiess Peabody Mitsui Coal Pty. Ltd. has previously submitted an Application for the diversion of Kianga Creek. This Application was submitted to your Rockhampton Office and then forwarded by the Regional Engineer to your Brisbane Office for consideration (your reference no. 72/C.Q.A. 456).

Due to the problem of our company not controlling Portion [sch4] or having satisfied [sch4p3(3) Prejudice the] with an acceptable water supply, we still must protect our present open cut mining. The attached proposal is down-stream from [sch4p3(3) Prejudice the protect] property and will not affect his present water storage. This proposed diversion would be permanent. At a later date we will be submitting an additional proposal for diversion of Kianga Creek and at such time we would hopefully have all interested parties in agreement.

This present proposal will protect our mining for approximately one year and can be completed before the wet season.

[sch4p3(3) Prejudice the]

CH. ENG. S 2.9.72

[sch4p3(] ./2

C. LICEN 12 SEP 1972

Published on DNRME Disclosure Log RTI Act 2009

11th September, 1972.

Enclosed you will find:-

1. Cash to the amount of $3.50 as required.
2. Application for Waterworks License (Schedule 1 - Works Generally).
3. Map No. 1 - Scale 1" = 1,000' - general area.
4. Map No. 2 - Scale 1' = 100' - detail plan.

As this matter is of the utmost urgency to us, we would kindly appreciate your full cooperation. If you require anything to be clarified, you can contact me and I will be more than glad to meet with representatives from your Department at any time.

Yours faithfully,

THIESS PEABODY MITSUI COAL PTY. LTD.

sch4p3(3) Prejudice the protection of an individuals right to priva

sch4p3(3) Prejudice the p

sch4p3(3) Prejudice the protect

- Chief Engineer

Encls.

C/S/C

for letters to Mines Dept re L.A.C. sch4p3(3) 19/9/72

T.P.M. would appear to have legal occupn of R.55 by virtue of S.C.M.L. 223. However I think we should refer the proposal to Mines Dept whilst the application is advertised for objections. It might be as well to check with the L.A.C. to see what the position would be as far as they are concerned.

Discussed with SE R.S and agreed to reduced objection time to 2 weeks.

sch4p3(3) P 7.12.9.72

Published on DNRME Disclosure Log RTI Act 2009

Loose

L29468

THIESS PEABODY MITSUI COAL PTY. LTD.

BILOELA, QUEENSLAND, AUSTRALIA

POSTAL ADDRESS:
P.O. BOX 180
BILOELA, 4715.

TELEPHONES: MOURA 33 & 42 (6 l
TELEX AA79511 BRISBANE
TELEGRAPHIC: MOURACOAL, MOUR

RJT:JJC
8 June 1973

IRRIGATION & WATER SUPPLY COMMISSION
18 JUN 1973
RECEIVED

The Secretary,
Irrigation & Water Supply Commission,
Box 74 G.P.O.,
BRISBANE, QLD., 4001.

Dear Sir,

Thiess Peabody Mitsui Coal Pty. Ltd., hereby make application to carry out additional diversions to Kianga Creek in the form of a channel and levee bank as an extension to the works carried out under licence Nos. 27732 and 27733 granted in October 1972.

As our proposed diversion crosses private land, namely portion 37 parish of Kianga, Thiess Peabody Mitsui Coal Pty. Ltd. have undertaken to purchase 402 acres and 1 rood of same for this and mining purposes. This area has been subdivided and submitted to the Titles Office and proceedings have been commenced for the securing of Title for T.P.M.

Apart from the aforementioned portion, T.P.M. holds title to all other lands concerned in the proposed diversion.

Enclosed are the following:

Attached 18/6/73

1. Plan at scale of 400 ft. to 1 inch showing the route of the proposed diversion in relation to the existing creek, property boundaries, power lines, and anticipated mine workings.
2. ℄ profile of the surface and base of the proposed excavation.
3. Typical cross section showing details of the excavation and levee bank.
4. Topographic map of the area showing the route of proposed diversion.

Assuming that these details meet with your requirements, we would reques your permission to undertake these works immediately after gaining title to the aforementioned land.

Yours faithfully,
Thiess Peabody Mitsui Coal Pty. Ltd.

CH. ENG. & STREAMS 21/6/73

sch4p3(3) Pr

sch4p3(3) Prejudice the protection of a

sch4p3(3) Prejudice the pr

- Resident Engineer

Published on DNRME Disclosure Log
RTI Act 2009

24 7378
XXXXX

73/L29468 LJ

R. Wilson

4th July, 1973.

IRRIGATION & WATER SUPPLY COMMISSION
RECEIVED
9 JUL 1973
14461
ROCKHAMPTON

sch4p3(3) Prejudice the protection

Thiess Peabody Mitsui Coal Pty. Ltd.,
P.O. Box 180,
BILOELA. Q. 4715.

Dear Sir,

I refer to your letter dated 8th June, 1973, concerning your proposal to divert Kianga Creek within certain properties over which you hold title.

The authority necessary to divert a watercourse may be granted in the form of a waterworks license, as was the case with the diversion of Kianga Creek within R55, or by an Order in Council in accordance with the provisions of Section 73A of the Water Act.

In view of the fact that your proposal will necessitate adjustment to the titles of properties bounded by Kianga Creek in its present location, a waterworks license would not be the appropriate authority.

A waterworks license does not incorporate provisions relating to re-location of boundaries formed by a watercourse whereas Section 73A does.

Accordingly, it would appear that your application will have to be dealt with in accordance with the provisions of Section 73A.

Before proceeding further with your application the advice of the Land Administration Commission will be sought to confirm or otherwise the proposed course of action.

Yours faithfully,

C. G. Taggart,
SECRETARY.

ACTION REQUIRED	
Regional Engineer	4-9/7
Engineer	
Administration	
Designs	
Senior Works Supervisor	
Hydrology	
Boring	
Hydrography	
Stream Control	
District Office	
Bring Up on	to

B/C: Regional Engineer,
Irrigation Commission,
Regional Office,
ROCKHAMPTON

For your information.

sch4p3(3) Pr

sch4p3(3) Pre

ACTING CHIEF ENGINEER (WATERS AND STREAMS).

CQA 456

Published on DNRME Disclosure Log
RTI Act 2009

Rele

B/C: The Secretary,
Land Administration Commission,
BRISBANE

ATTENTION: MR. P. O'GORMAN

Copy of map showing location of proposed diversion channel and letter from Thiess Peabody Mitsui Coal Pty. Ltd., herewith for your information.

In view of that fact, that this proposal will result in the re-location of a watercourse now serving as a boundary, it is considered that the matter should be dealt with in accordance with the provisions of Section 73A of the Water Act.

To date, the proposals that we have dealt with under the provisions of Section 73A, have involved alterations to the boundaries of freehold land. This proposal differs in that the properties concerned are Crown holdings.

Accordingly, willyou please advise if the provisions of Section 73A, are suitable to meet the requirements of your Commission.

SECRETARY.

Published on DNRME Disclosure Log
RTI Act 2009

Warden's Office,

P.O. Box 13,
MOUNT MORGAN. Q. 4714.
28th November, 1973.

Messrs. Thynne & Macartney,
Solicitors,
Box 245, G.P.O.,
BRISBANE. Q. 4001.

Sir,

Re:- Application for Special Coal Mining Lease No. 310 - Thiess Peabody Mitsui Coal Pty. Ltd.

With reference to the above and further to previous correspondence, I am appending hereunder a copy of a letter received from the Department of Mines, Brisbane:-

"I have to inform you that the Governor in Council on 22nd November, 1973 approved, pursuant to "The Thiess Peabody Mitsui Coal Pty. Ltd. Agreements Acts, 1962 to 1965", that action proceed towards the grant of Special Coal Mining Lease Application No. 310, Mount Morgan over an area of 1,784 acres 1 rood, subject to survey, for a term commencing on 1st October, 1971, and expiring on 31st March, 1978.

The Hon. the Minister has approved that the following condition be imposed other than those imposed by "The Thiess Peabody Mitsui Coal Pty. Ltd Agreements Acts, 1962 to 1965":-

In respect of Underground Mining -

Such mining shall not be conducted other than to a general plan and using such methods as have been previously approved by the Minister."

Yours faithfully,

sch4p3(3) Prejudice the protection of an individu

(M. Richardson.)
Mining Registrar for Warden.

Published on DNRME Disclosure Log
PRIVACY

247378
XXXXX

73/L29468 JM

R. Wilson

13th December, 1973.

sch4p3(3) Prejudice the protec

Thiess Peabody Mitsui Coal Pty.Ltd.,
P.O. Box 180,
BILOELA. QLD. 4715.

Dear Sir,

I refer to my letter dated 4th July, 1973 concerning your proposal to divert Kianga Creek to facilitate mining operations at your Moura coalfield.

As indicated in the above letter, it was anticipated that the proposal would be subject to the provisions of Section 73A of the Water Act, however in view of recent advice from the Land Administration Commission, it would appear that a waterworks license may be appropriate authority in this case.

I have enclosed waterworks license application forms which are to be completed in detail and returned to this office together with the prescribed advertising fee of $3.50.

The application should also be supported by evidence that you hold title over the land in which the proposal is contained.

Yours faithfully,

sch4p3(3) P

C. [illegible]rt,
SECRETARY.

B/ C The Secretary,
Land Administration Commission,
P.O. Box 168,
BRISBANE. NORTH QUAY. Q. 4000.

For your information. Your letter B.1620 dated 4th December, 1973 refers.

sch4p3(3) Prej

SEC[illegible].

sch4p3(3) Pr

sch4p3(3

Published on DNRME Disclosure Log
RTI Act 2009

FOR OFFICE USE ONLY

Date Received—	Amount	Application No.	1. Licenses		File No.
Receipt No.		29278	2. Rivers and Streams		

IRRIGATION AND WATER SUPPLY COMMISSION—QUEENSLAND

APPLICATION FOR WATERWORKS LICENSE (Schedule I—Works Generally)

TO THE COMMISSIONER OF IRRIGATION AND WATER SUPPLY,
P.O. BOX 74, BRISBANE, NORTH QUAY, 4000.

I/WE, THIESS PEABODY MITSUI COAL P/L, of MOURA,
in the State of Queensland, being the owner/s (or lawful occupier/s) of land situated as described hereunder and shown on the accompanying plan, upon which land it is proposed to construct (or is constructed) and use the work described hereunder, do hereby apply for a License in respect of the said work, to take, use, and/or divert the water contained therein or conserved or obtained thereby under the provisions of the *Water Act* 1926 1968.

sch4p3(3) Prejudice the protect

Dated this 28 th day of DECEMBER, 19 73

X
Signature of Applicant/s.
SECRETARY/CONTROLLER

NAME IN FULL (Block letters) Mr. Mrs. Miss THIESS PEABODY MITSUI COAL PTY. LTD. (Owner/s or lawful occupier/s)

POSTAL ADDRESS (Block letters) BOX 180, BILOELA 4715 Phone No. MOURA 33

LOCATION OF WORK Work situated on Portion 36, 37, 70, PARISH KIANGA, COUNTY DAWSON

To supply water to Portion
(Give full property descriptions including any subdivisions and resubdivisions)

Parish KIANGA County DAWSON

SOURCE OF SUPPLY Name of Watercourse or Lake KIANGA CREEK
Are works existing or proposed EXISTING

Pump: Type: Centrifugal Size: Outlet " Inlet "
Piston Bore " Stroke "
Proposed Pumping Rate G.P.H.
(Others)
Maker's Name: Model and/or Series: Max. Cap.: G.P.H.

Dam or Weir:
Type: (Concrete, Earth, Rock, etc.) Maximum Height of wall above Bed Level: Ft.
Length of Crest: Ft. : Thickness at Crest (A): Ft.
Thickness at Base (B): Ft. : Diameter of outlet Pipe (C): Ins.
(at deepest section of watercourse)
Width of Bywash or Spillway: Ft.
Height of Bywash or Spillway above Bed Level: Ft.
Distance of Backup at Top Water Level: Ft.
Storage Capacity: Glns. (Approx.)

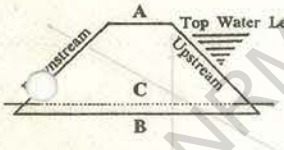

Levee Bank:
Maximum Height: 20 Ft. : Total Length: 15000 Ft.
Thickness at Crest (A): 50 Ft. : Thickness at Base (B): 150 Ft.
Is there a Levee Bank on opposite bank of stream? NO
If so, will *crest* of the proposed levee bank be above or below *crest* of opposite levee bank, and by how much?

29279
Diversion Channel:
Length: 11,500 Ft. : Depth: RANGE 10 to 50 Ft.
Width: Top 75-300 Ft. : Bottom 50 Ft. : If pipe, diameter: Ins.

PURPOSE OF WORK FLOOD PREVENTION
(State if work is for the purpose of irrigation, water conservation, flood prevention, drainage, or as the case may be)

WATER UTILISATION
Irrigation: Crops to be irrigated:
Area to be irrigated (Max. proposed under irrigated crop during any one season): acres.
Annual Water Allocation: acre feet. (To be completed only if stream supplemented)
Type: ( ) Surface ( ) Spray.

Stockwatering: No. and type of stock:

I.W.S. 88

(PLEASE TURN OVER)

Published on DNRME Disclosure Log RTI Act 2009

SKETCH PLAN of property boundaries, showing portion numbers, north point, position of stream, direction of flow, location of work, area to be irrigated, etc., to be drawn here:—

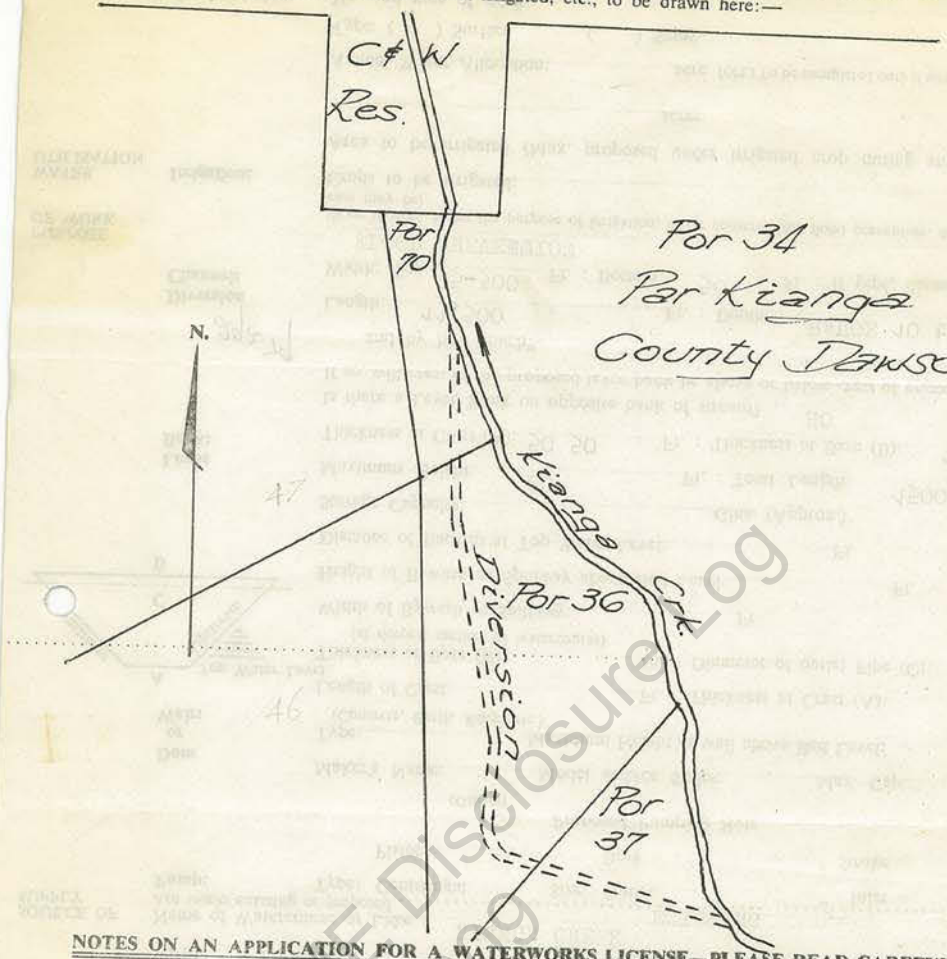

NOTES ON AN APPLICATION FOR A WATERWORKS LICENSE—PLEASE READ CAREFULLY

1. The sum of **$3.50**, to cover advertising costs, **MUST accompany the Application.**
2. An applicant for a Waterworks License should be the registered owner of Freehold land, or the registered lessee of Leasehold land, abutting on to the bank of a watercourse or lake, and **satisfactory evidence** of the applicant's interest in the land must be produced.
3. If the applicant is the owner or lessee of Freehold or Leasehold land which does not abut upon the source of supply, such applicant must produce further documentary evidence of his interest in the land on which the work applied for is to be installed, in the form of a stamped Agreement for Lease, Contract of Sale, or Section 11A Agreement with a landholder adjacent to the watercourse or lake.
4. If the applicant is purchasing the subject land, but the transfer documents have not yet been lodged for registration, he should ask the Solicitor handling the sale to advise the Commissioner of the present position of the transaction.
5. In a case where the person wishing to install works on a watercourse or lake is not the registered owner or lessee of the subject land and is unable to produce any documentary evidence as set out in paragraphs (3) and (4), the application for the License **MUST** be signed by the registered owner or lessee of the land (*a*) to which water is to be diverted in the case of a pump or (*b*) on which the work is to be installed in the case of any other works.
6. Under the *Water Act* 1926–1968, an application for a License must be advertised in the *"Government Gazette"* and local newspaper, and even if no objections are received or any objections are received and dismissed, there is no guarantee that a License for the particular size of pump, area or particular size of other work applied for will be granted.
7. Applicants are warned against taking any action to procure a pumping plant or constructing any work in the watercourse, until the application has been approved.
8. All questions in relation to the application must be answered **fully**, as failure to do so will lead to correspondence with consequent delay in dealing with the application.

Published on DNRME Disclosure Log RTI Act 2009

Rele

THYNNE & MACARTNEY
Solicitors and Notaries
Incorporating the practice of
McGREGOR GIVEN & CO.

JAMES HENRY LALOR, NOTARY PUBLIC
ROBERT WILLIAM LALOR
DONALD BRUCE GIVEN B.A., LL.B.
ARTHUR POYNTZ JACK
RICHARD DAVID HOARE B.A., LL.B.
JOHN WILLIAM KELLETT YOUNG
DOUGLAS PAUL SPENCE B.A., LL.B.
CONSULTANT
JOSEPH HAROLD HOARE

18th Floor S.G.I.O. BUILDING
ALBERT & TURBOT STREETS
BRISBANE

TELEPHONE: 31 1671
STD AREA CODE: 072
POSTAL ADDRESS: G.P.O. BOX 245, BRISBANE, Q. 4001, AUSTRALIA
TELEGRAPHIC ADDRESSES: THYMAC, BRISBANE; EQUITY, BRISBANE
TELEX: AA41358

OUR REFERENCE: 4/4
YOUR REFERENCE: GJJ:SAB

10th January, 1974.

The Director of Exploration & Development,
Thiess Peabody Mitsui Coal Pty. Ltd.,
G.P.O. Box 2206,
BRISBANE. 4001

Dear Sir,

re Proposed Diversion of Kianga Creek

We thank you for your letter to us herein of the 7th instant and its enclosures.

We note that the application for Waterworks Licence relates to Portions 36, 37 and 70 and we return form No. R.S.1 duly completed in respect of Portion 70.

To enable you to establish evidence of title to the Commission in respect of the other two Portions, we set out the position as follows:

Portion 37: On 1st September, 1971 we made application on your behalf to the Department of Mines for the grant of a Special Coal Mining Lease of Portion 37 Parish Kianga County Dawson area 1784 acres 1 rood P.L.S. 305A Theodore District.

By letter dated 19th May, 1972 the Mining Registrar Mount Morgan advised us that Lease No. 310 had been allocated in respect of the application and that following the granting of the application, rent would be payable at the rate of $1,785.00 per annum.

We enclose a copy of a letter from the Mining Registrar Mount Morgan to ourselves dated 28th November, 1973 regarding approval to the granting

Published on DNRME Disclosure Log RTI Act 2009

of the lease. The lease itself has not yet issued.

Portion 36: We are negotiating on your behalf a Compensation Agreement with sch4p3(3) Prejudice the protection of an indivi registered lessee of sch4p3(3) Prejudice the protection of an indiv District being Portion sch4p3(County Dawson Parish Kianga area sch4p3(3) Preju hectares.

The Agreement is in respect of an area of 162.4 hectares on the eastern side of sch4p3(3) Prejudice the protectio which is within the area within which your company proposes to construct and use the works described in your application for Waterworks Licence dated 28th December, 1973.

When this Compensation Agreement has been executed and stamped, we propose to make application to the Department of Mines on your behalf for a Special Coal Mining Lease of the 162.4 hectares and it is a term of the Compensation Agreement that this area be surrendered to the Crown by the lessee. No difficulties are anticipated in respect of the granting of the Special Coal Mining Lease.

We trust that the above will suit your requirements and will await your further instructions.

Yours faithfully,

sch4p3(3) Prejudice the protection of an individuals

Enc.

Published on DNRME Disclosure Log RTI Act 2009

29468

THIESS PEABODY MITSUI COAL PTY. LTD.

T. & G. BUILDING, Cnr. QUEEN & ALBERT STREETS
BRISBANE 4000

POSTAL ADDRESS:
G.P.O. BOX 2206, 4001
TELEPHONE: 21 5222
TELEX: AA40706 BRISBANE

MINE OFFICE — MOURA, QLD.
P.O. BOX 180, BILOELA. 4715
TELEPHONES: MOURA 33 & 42
TELEX: AA79511 BRISBANE

GJJ:SAB

11th January, 1974

IRRIGATION & WATER SUPPLY COMMISSION
14 JAN 1974
01499
REGISTRY

The Secretary,
Irrigation & Water Supply Commission,
P.O. Box 74,
BRISBANE NORTH QUAY. Q. 4000

Dear Sir,

Re: APPLICATION FOR WATERWORKS LICENSE - KIANGA CREEK
YOUR REF.: 73/L29468

We refer to your letter of 13th December, 1973 to our s.78B at Moura Mine.

We now enclose the following:-

1. Completed application forms.
2. Cheque to the value of $3.50.
3. Documentation from our solicitors, Messrs. Thynne & Macartney as to the land we hold and that which we are negotiating for at the present time.

Negotiations on Portion 36 are almost complete. We are only awaiting approval from the Land Administration Commission.

Yours faithfully,
THIESS PEABODY MITSUI COAL PTY. LTD.

REC. No. 56060
RECEIVED $ 3-50
14 JAN1974
Cashier

sch4p3(3) Prejudice the protection of an

sch4p3(3) Prejudice the protection of a

sch4p3(3) Prejudice the protection

.....

Director of Exploration & Development

C. C sch4p3(3) Prejudice the protection of an i

sch4p3

Published on DNRME Disclosure Log
RTI Act 2009

7261

74/L29468 JM

D. Sutherland

19th April, 1974.

sch4p3(3) Prejudice the protec

Theiss Peabody Mitsui Coal Pty. Ltd.,
P.O. Box 180,
BILOELA. QLD. 4715.

Dear Sir,

RE: WATERWORKS LICENSE APPLICATION

With reference to our telephone conversation on 2nd February, 1974, would you please advise this office of the decision as to the sub-division of Portion 36 so that your application can be processed.

Enclosed is an R.S.1 form as proof of ownership of this portion will be required.

Yours faithfully,

sch4p3(3) Prejudice the prot

W.P. Brannelly,
ACTING SECRETARY sch4p3(3) Preju

3-6-74

sch4p3

B/U 6 weeks

sch4p3(19/4/74

Published on DNRME Disclosure Log
RTI Act 2009

L29468

THIESS PEABODY MITSUI COAL PTY. LTD.

T. & G. BUILDING, Cnr. QUEEN & ALBERT STREETS
BRISBANE 4000

POSTAL ADDRESS:
G.P.O. BOX 2206. 4001
TELEPHONE: 21 5222
TELEX: AA40706 BRISBANE

MINE OFFICE — MOURA, QLD.
P.O. BOX 180, BILOELA. 4715
TELEPHONES: MOURA 33 & 42
TELEX: AA79511 BRISBANE

IRRIGATION & WATER SUPPLY COMMISSION
28 MAY 1974
19149
RECORDS

GDC:SAB

24th May, 1974

The Acting Secretary,
Irrigation & Water Supply Commission,
P.O. Box 74,
BRISBANE NORTH QUAY. Q. 4000

Dear Sir,

Attention: Mr. Sutherland

Re: WATERWORKS LICENCE APPLICATION
REFERENCE 74/L29468JM

I refer to your letter of 19th April, 1974 concerning the division of Portion 36, Parish of Kianga.

Unfortunately, the survey has not yet been completed to the satisfaction of the Lands Administration Commission and consequently the transfer to T.P.M. has been delayed.

We will complete and return the form R.S.1 as soon as possible.

Yours faithfully,

THIESS PEABODY MITSUI COAL PTY. LTD.

sch4p3(3) Prejudice the protection of an individuals right to privacy

.....

sch4p3(3) Prejudice the protection o Legal Officer

25.9.74.

* Records B/U 3 months to R.T.S.

sch4p3(3) 9/5/74 20/8/74

Extend B/U 1 month

sch4p3(16/8/74.

sch4p3(

CH. ENG. RTS 29/5/74 A.M.

Published on DNRME Disclosure Log
RTI Act 2009

7261

74/L29468 LJ GDC:SAB D. SUTHERLAND

26th September, 1974.

sch4p3(3) Prejudice the protectio

Theiss Peabody Mitsui Coal Pty. Ltd.,
P.O. Box 180,
BILOELA. Q. 4715

Dear Sir,

WATERWORKS LICENSE APPLICATION

I refer to your letter of 24th May, 1974 regarding the subdivision of Portion 36, Parish of Kianga.

Would you please advise when the completed R.S.1 form can be expected.

Enclosed is an R.S.1 form for your convenience.

Yours faithfully,

sch4p3 C. G. Taggart,
SECRETARY sch4p3(3)

B/U 6 weeks to R.S
sch4p3(3) 26/9/74

B/U further 2 months 8/11/74

sch4p

sch4p3(3) Pre 8/11/74

74

B/U

sch4p3

Published on DNRME Disclosure Log
RTI Act 2009

L294

THIESS PEABODY MITSUI COAL PTY. LTD.

T. & G. BUILDING, Cnr. QUEEN & ALBERT STREETS
BRISBANE 4000

POSTAL ADDRESS:
G.P.O. BOX 2206. 4001
TELEPHONE: 21 5222
TELEX: AA40706 BRISBANE

MINE OFFICE — MOURA, QLD
P.O. BOX 180, BILOELA. 4715
TELEPHONES: MOURA 33 & 4
TELEX: AA79511 BRISBANE

GDC:SAB

4th October, 1974

IRRIGATION & WATER SUPPLY COMMISSION
- 7 OCT 1974
37256
RECORDS

The Secretary,
Irrigation & Water Supply Commission,
P.O. Box 74,
BRISBANE NORTH QUAY. Q. 4000

Attention: Mr. Sutherland

Dear Sir,

Re: WATERWORKS LICENCE APPLICATION
74/L29468

All documents relating to the sub-division of Portion 36, Parish of Kianga are now with the Land Administration Commission for action.

Upon registration of the transfer, the form RS1 enclosed with your letter of 26th September, 1974 will be completed.

Yours faithfully,

THIESS PEABODY MITSUI COAL PTY. LTD.

sch4p3(3) Prejudice the protection of an individuals right to privacy

G.D. CLEMENT
Legal Officer

6.5.75

B/U

sch4p3(

B/U 3 months 21-4-75

sch4p3(3) 24/1/75.

B/U 3 months

sch4p3 6/2/75.

B/U

sch4p3(3) P

CH. ENG. RIVERS & STREAMS 10/10/74

sch4p3(3) Prejudice the prot

Published on DNRME Disclosure Log
RTI Act 2009

456

Irrigation and Water Supply Commission,

cnr. George and Margaret Streets,

Brisbane.

Telegraph Address "Irricomm," Brisbane
Postal Address: P.O. Box 74,
Brisbane, North Quay, 4000

TELEPHONE: 24 7261
If telephoning or calling with reference to this letter Please ask for
Mr. D. Sutherland

IRRIGATION AND WATER SUPPLY COMMISSION
RECEIVED
15 MAY 1975
9139
ROCKHAMPTON

Reply to the Secretary and Refer to SH
75/L29468

Your Reference
GDC:SAB

7th May, 1975.

The Legal Officer,
Thiess Peabody Mitsui Coal Pty. Ltd.,
T. & G. Building,
Cnr. Queen and Albert Streets,
BRISBANE QLD. 4000

Dear Sir,

RE: WATERWORKS LICENSE APPLICATION
KIANGA CREEK

I refer to your letter of 4th October, 1974 regarding the subdivision of Portion 36, Parish of Kianga.

Would you please complete the enclosed R.S.1 form and forward it to this office as soon as registration is complete.

Yours faithfully,

B/C Regional Engineer,
Irrigation Commission,
Regional Office,
ROCKHAMPTON

For your information.

sch4p3(3) Prejudice the protection of an individu

Chief Engineer,
RIVERS AND STREAMS

Refer to File 968
E.E. Burnham
for licence on Dawson River
obtained by him for S.W.
c/o of change of course
of Kianga

sch4p3(3) Pr

Date:	Doc. No.
I. & W.S.C. — C.Q.R.O.	
ACTION REQUIRED	INITS.
Regional Engineer	sch4p3(3) Prejudice the protection of an i
Engineer	
Administration	
Designs	
Sen. Works Supv.	
Hydrology	
Boring	
Hydrography	
Stream Control	sch4p3(3) 16/5/75
District Office	
Mechanical	
Other (Specify)	
B/U on	

I.W.S. 228

Published on DNRME Disclosure Log
RTI Act 2009

7261

SH
75/L29468

D. Sutherland

3rd June, 1975.

The Legal Officer,
Thiess Peabody Mitsui Coal Pty. Ltd.,
T. & G. Building,
Cnr. Queen and Albert Street,
BRISBANE QLD. 4000

Dear Sir,

RE: WATERWORKS LICENSE APPLICATION NO. 29279
KIANGA CREEK

I refer to our telephone conversation of 7th May, 1975.

Enclosed please find an R.S.1 form as requested.

Yours faithfully,

C.G. Taggart,
SECRE[sch4p3(3) Pre]

B/U 2 months to R.S

[sch4p3] 3/6/75.

[sch4p3(3) Pre] 3/8/75

[sch4p3(]

Published on DNRME Disclosure Log
RTI Act 2009

7261

SH
75/L29468 GDC:SAB D. Sutherland

7th May, 1975.

The Legal Officer,
Thiess Peabody Mitsui Coal Pty. Ltd.,
T. & G. Building,
Cnr. Queen and Albert Streets,
BRISBANE QLD. 4000

Dear Sir,

RE: WATERWORKS LICENSE APPLICATION
KIANGA CREEK

I refer to your letter of 4th October, 1974 regarding the subdivision of Portion 36, Parish of Kianga.

Would you please complete the enclosed R.S.1 form and forward it to this office as soon as registration is complete.

Yours faithfully,

B/C Regional Engineer,
Irrigation Commission,
Regional Office,
ROCKHAMPTON

For your information.

sch4p3(3) Prejudice the prot

C.G. Taggart,
SECRETARY

sch4p3(3) Prejud

sch4p Chief Engineer,
RIVERS AND STREAMS

B/U 2 months to R+S
sch4p3(7/5/75

7/7/75

BU

sch4p3(3) P

Mr. Clement phoned.
No R.S.1. enclosed
sch4 3/6/75.

Published on DNRME Disclosure Log
RTI Act 2009

Relea

R.S.2

N O T I C E

An applicant for a licence under the Water Act, 1926-1968 must forward with the application satisfactory evidence that he or she is the owner or legal occupier of the land in respect of which the application is being made.

The Commissioner will accept as satisfactory evidence any of the following:-

(1) A certificate from a Solicitor or Bank Manager, on the form provided or the like, that he has sighted the Instrument of Title or Crown Lease giving the information requested in the form; OR

(2) A Statutory Declaration by the applicant himself on the form provided; OR

(3) A Statement by a Solicitor or other competent person that the applicant is in legal occupancy by virtue of an Agreement or Lease, accompanied by a copy of such document, together with a description of the land with the number, volume and folio (or details of Crown Lease) and the name of the registered proprietor of the land, or part of the land, which is being occupied.

A form of certificate by a Solicitor or Bank Manager and a Statutory Declaration appear on the reverse side of this Notice. Please note that only one of these is required and not both. The certificate under (1) is preferred by the Commissioner and should be more convenient to the applicant, however where such a Certificate is not convenient, the personal Declaration should be made in its place.

P L E A S E T U R N O V E R

Published on DNRME Disclosure Log RTI Act 2009

L 29468

R.S.1

(Address) _____

_____

(Date) _____

I hereby certify that I have sighted the Instrument of Title or Crown Lease and supply the following details therefrom:-

Full Name of Registered Owner or Lessee) _____

_____

Description of Land FREEHOLD/CROWN LEASEHOLD (Strike out one not applicable)

Portion No. _____
(including any Subdivisions and Resubdivisions)

Parish of _____ County of _____

Area _____

Certificate of Title or Deed of Grant) No. _____ Volume _____ Folio _____

(Tenure and number of Crown Lease _____

(Land Agent's District _____

(Signature) _____

Official Position (Solicitor or Bank Manager) _____

NOTE: If this section is completed the Declaration below is not required.

"THE OATHS ACTS, 1867 TO 1960"

STATUTORY DECLARATION

Queensland
to Wit

I, sch4p3(3) Prejudice the protection of an ind Assistant Managing Director (full name)
of Thiess Peabody Mitsui Coal Pty. Ltd.
of Brisbane in the State of Queensland do solemnly and sincerely declare that ~~xxxx~~ Thiess Peabody Mitsui Coal Pty. Ltd. is the registered proprietor as shown on the Instrument of Title, or Lessee from the Crown as shown on the Instrument of Lease, of the Land described hereunder:-

Description of Land ~~xxxxxxx~~/CROWN LEASEHOLD (Strike out one not applicable)

Portion Nos. 70, 36 and 37
(including any Subdivisions and Resubdivisions)

Parish of Kianga County of Dawson

Area 80 acres, 762.4 hectares, 1784 ac./rood

Certificate of Title or Deed of Grant) No. N/A Volume 86 81 Folio 14 (SCML 310) 76 (SCML 147)

(Tenure and number of Crown Lease Por. 36 is vacant crown land Por. 70 - Special Coal Mining Lease 147

(Land Agent's District Theodore Por. 37 - Special Coal Mining Lease 310

And I make this solemn declaration conscientiously believing the same to be true and by virtue of "The Oaths Acts, 1867 to 1960".

sch4p3(3) Prejudice the protection of an individu

(Declarant)

Taken and declared before me

at Brisbane this Seventh day of July 19 75

sch4p3(3) Prejudice the protection of an i

(Justice of the Peace)

PLEASE TURN OVER

Published on DERM Disclosure Log RTI/A 2009

L29468

THIESS PEABODY MITSUI COAL PTY. LTD.

T. & G. BUILDING, Cnr. QUEEN & ALBERT STREETS
BRISBANE 4000

POSTAL ADDRESS:
G.P.O. BOX 2206. 4001
TELEPHONE: 21 5222
TELEX: AA40706 BRISBANE

MINE OFFICE — MOURA, QLD.
P.O. BOX 180, BILOELA. 4715
TELEPHONES: MOURA 33 & 42
TELEX: AA79511 BRISBANE

GDC/BW

7th July, 1975.

IRRIGATION & WATER SUPPLY COMMISSION
10 JUL 1975
28388
RECORDS

The Secretary,
Irrigation and Water Supply Commission,
P.O. Box 74,
BRISBANE NORTH QUAY. 4000

Dear Sir,

Waterworks Licence Application
No. 29279
Your Reference 75/L29468

I refer to your letter of 3rd June, 1975 and enclose the completed "R.S.I." form.

Yours faithfully,
THIESS PEABODY MITSUI COAL PTY. LTD.

sch4p3(3) Prejudice the protection of an individuals righ

sch4p3(3) Prejudice the protec.....
- Legal Officer

sch4p3(3) Prej

14/8/75

Published on DNRME Disclosure Log
RTI Act 2009

Page 78 redacted for the following reason:
- - - - - - - - - - - - - - - - - - - -
s.78B

Published on DNRME Disclosure Log
RTI Act 2009

Newspaper:	Callide Dawson News, Biloela.
Date:	Wednesday, 6th August, 1975.
Classification:	Public Notices.
Space:	Set Solid, S/C.

IRRIGATION & WATER SUPPLY
COMMISSION
George Street, Brisbane
(one-line space)

Application for Licenses -

THEISS PEABODY MITSUI COAL PTY. LTD., Portions 36, 37 & 70, Parish of Kianga, County of Dawson, Existing 4570 m Levee Bank for Flood Prevention; and Existing 3510 m Diversion Channel for Flood Prevention, Kianga Creek.

Written objections from riparian landholders within a radius of eight kilometres upstream or twenty four kilometres downstream may be submitted to the application for the diversion channel.

Written objections to the levee bank may be submitted by riparian landholders within a radius of eight kilometres.

Closing date for objections is 22.8.75. Objectors must state their property description and their grounds for objection.

Published on DNRME Records RTI Access Log

Relea

IRRIGATION AND WATER SUPPLY COMMISSION

REPORT ON APPLICATION FOR WATERWORKS LICENSE

DATE APPLN.	DATE RECEIVED	APPLN. No.	ADVERT. FEE	NEWSPAPER	DATE ADVERT.	FILE No.
28·12·73	14·1·74	29279	56060 of 14·1·74	CALLIDE DAWSON NEWS BILOELA	WED 6·8·75	L 29468

NAME THISS PEABODY MITSUI COAL PTY. LTD.

ADDRESS P.O. BOX 180, BILOELA

LOCATION OF WORK Portion Lots. 36, 37 & 70

Parish KIANGA County DAWSON

At a Point 6 km S.E. of Gibichi R/S AMTN D — Plotted Map 40

STREAM KIANGA CREEK. Classification 1·30·1·18·16

Max. Size & Area Recommended — Is Applicant Riparian yes

Licenses on Property Nil

WORK Nature LEVEE BANK. 4,570 metres Proposed or Existing

Pump Size: Outlet "Inlet "Type: CENTRIFUGAL Capacity G.P.H.

Size: Bore "Stroke "Type: PISTON Capacity G.P.H.

Dam Height Ft. Type Capacity Acre Ft.

USE OF WORK FLOOD PREVENTION

Irrigation Crops Area — Acres Method —

REMARKS:

Is application F.A.S. design? no

Have all dimensions been checked? yes

OBJECTIONS		
DATE CLOSED	RECEIVED FROM	DATE RECEIVED
22·8·75	NIL	

COMMENT:

RECOMMENDATION:

Recommended by Date

Approved by Date

See also below

LICENSE NUMBER Nubra	DATE ISSUED	EXPIRY DATE	W.A.B.
			DIST. OFFICE ROCKHAMPTON

Published on DNRME Disclosure Log RTI Act 2009

Release

IRRIGATION AND WATER SUPPLY COMMISSION

REPORT ON APPLICATION FOR WATERWORKS LICENSE

DATE APPLN.	DATE RECEIVED	APPLN. No.	ADVERT. FEE	NEWSPAPER	DATE ADVERT.	FILE No.
28·12·73	14·1·74	29278	56060 of 14·1·74	CALLIDE DAWSON NEWS BILOELA	WED 6·8·75	L 29468

NAME THIESS PEABODY MITSUI COAL PTY. LTD.

ADDRESS P.O. BOX 180, BILOELA

LOCATION OF WORK Portion PORS. 36, 37 & 70

Parish KIANGA County DAWSON

At a Point 3½ mls S.E. of Gibichi Rwy. Stn AMTM — Plotted Map 40

STREAM KIANGA CK. Classification 2·10·1·18·16.

Max. Size & Area Recommended — Is Applicant Riparian Yes

Licenses on Property Nil

WORK Nature DIVERSION CHANNEL. 3,510 metres Proposed or Existing

Pump Size: Outlet " Inlet " Type: CENTRIFUGAL Capacity G.P.H.

Size: Bore " Stroke " Type: PISTON Capacity G.P.H.

Dam Height Ft. Type Capacity Acre Ft.

USE OF WORK FLOOD PREVENTION

Irrigation Crops — Area — Acres Method —

REMARKS:

Is application F.A.S. design? No

Have all dimensions been checked? Yes.

OBJECTIONS		
DATE CLOSED	RECEIVED FROM	DATE RECEIVED
22-8-75	NIL	

COMMENT:

RECOMMENDATION:

Recommended by Date

Approved by Date

E NUMBER	DATE ISSUED	EXPIRY DATE	W.A.B.	—
			DIST. OFFIC.	CKHAMPTON

Published on DNRME Disclosure Log RTI Act 2009

Irrigation and Water Supply Commission,
cnr. George and Margaret Streets,
Brisbane.

Telegraph Address "Irricomm," Brisbane
Postal Address: P.O. Box 74,
Brisbane, North Quay, 4000

TELEPHONE: 24 7375
If telephoning or calling with reference to this letter Please ask for
Mr. J. Roehrig

Reply to the Secretary and Refer to SH
75/L29468

Your Reference
CQA. 968

IRRIGATION AND WATER SUPPLY COMMISSION
2 SEP 1975
11925
ROCKHAMPTON

1st September, 1975.

MEMORANDUM TO:

Regional Engineer,
Irrigation Commission,
Regional Office,
ROCKHAMPTON

CQA 456

WATERWORKS LICENSE APPLICATION NOS. 29278 & 29279
THEISS PEABODY MITSUI COAL PTY. LTD. - KIANGA CREEK

Attached are copies of correspondence regarding an application for waterworks license submitted by the above.

Would you please forward your report and recommendation on this application as soon as possible. No objections were received to the application.

sch4p3(3) Prejudice the protection of an individuals right to priva

CHIEF ENGINEER, RIVERS AND STREAMS.

Date: Doc. No.
I. & W.S.C. — C.Q.R.O.

ACTION REQUIRED	INITS.
Regional Engineer	2/9
Engineer	
Administration	
Designs	
Hydrography	
Stream Control	sch4p3(3) Prejudic 3/9/75
District Office	
Mechanical	
Other (Specify)	
B/U on to	

I.W.S. 228

Published on DNRME Disclosure Log
RTI Act 2009

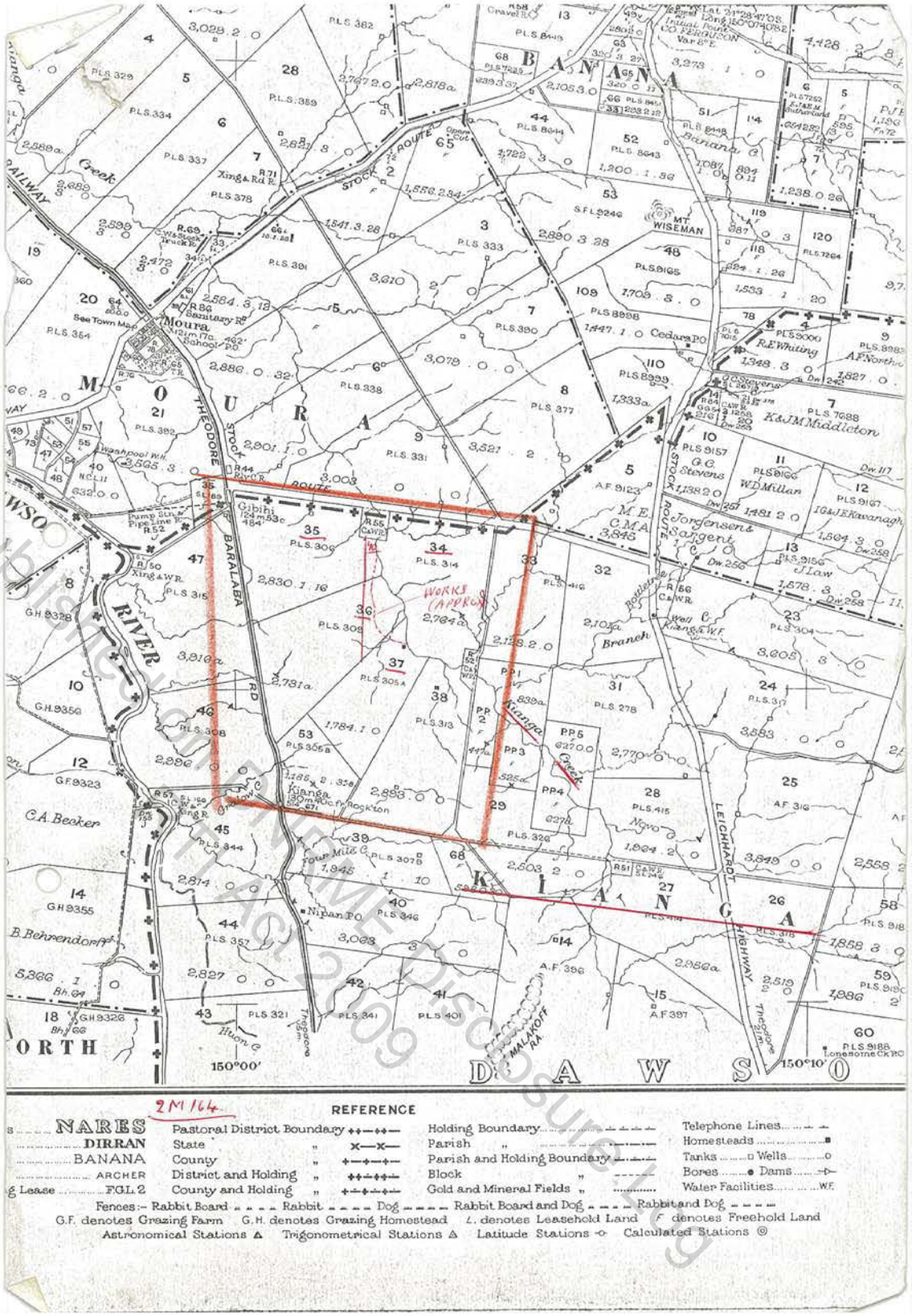

Published on DNRME Disclosure Log
RTI Act 2009

L29468

Irrigation and Water Supply Commission,

IN REPLY REFER TO
75/CQA 456

HSS:DH

Regional Office.
Post Office Box 736,
ROCKHAMPTON, QLD. 4700.
3rd September, 19 75.

IRRIGATION AND WATER SUPPLY COMMISSION
-9 SEP 1975
37613
RECORDS

MEMORANDUM TO:-

Regional Engineer,
Central Queensland Regional Office,
Irrigation and Water Supply Commission,
ROCKHAMPTON.

WATERWORKS LICENSE APPLICATIONS NOS. 2978/9. KIANGA CREEK.

THEISS - PEABODY - MITSUI COAL PTY. LTD. MOURA AND BILOELA.

DIVERSION CHANNEL AND LEVEE BANK.

Reference L 29468 of 1/9/75.

General:

This proposal dates back to 22nd September, 1970 in our B/C of L 29468A, when sch4p3(3) Prejudice the p owner of Portion sch4 Parish of Kianga was concerned about his stockwater supply. The letter has been satisfied by the issue of License No. sch4p3(3) Prejudice the protection of an individ to divert water for stock from Dawson River on an easement through Portion 46. Theiss-Peabody-Mitsui carried the expense of this project. See files CQA 968 and L 29254.

From April 14th, 1972, L 29468 the project of the above diversion channel progressed slowly. A plan was obtained from Theiss-Peabody-Mitsui (on file) showing two possible routes, and Plan CQ 1430R was prepared showing Route 1, and Route 2. The present application has adopted Route 1.

Hydrologist sch4p3(3) Prejudice investigated the geology of the project and his report is on file dated 17th May, 1972.

Some investigation into the effect of coal on water quality was done on account of Burnham's stock water supply.

B/C of Head Office letter to Theiss-Peabody-Mitsui, L 29468 of 8th June, 1972, recognized that the above application involved changing of the course of Kianga Creek which is a boundary watercourse as shown on the part of the Parish Plan attached and that it involved 4 Portions. Advice was requested from Theiss-Peabody-Mitsui on land to be acquired in Portions 36 and 37.

It was estimated that the application would probably have to be dealt with under Section 73A of the Water Act.

In a memorandum from Engineer, sch4p3(3) Prejud L 29468 of 2nd August, 1972, the new owner of Portion 35, sch4p3(3) Prejudi expressed concern about a large waterhole in Kianga Creek and access thereto, for which he had an agreement with Theiss-Peabody-Mitsui. A copy of this agreement was to be obtained. Possibly it is on file L 29468.

Theiss-Peabody-Mitsui obtained title to Portion 70 which was excised from Portion 35, and negotiations were apparently begun for a part of Portion 36, also to be excised, as mentioned in the covering letter with this application.

Land Commissioner Kimber, of the Rockhampton Lands Office, had no information on this excision from Portion 36. The land is in Theodore - Land Agent's district.

No mention has been made to date of any excision of land from Portion 35 for Theiss-Peabody-Mitsui, but it may also be under consideration,

...../2

sch4p3(3) P 10/9/75

I.W.S. 238.

Published on DNRME Disclosure Log
RTI Act 2009

as the levee bank and diversion channel commence in that Portion.

Theiss-Peabody-Mitsui own, under S.C.M.L. 229, R55, Portion 19, Parish of Kianga, in which Kianga Creek is an intersecting watercourse.

Waterworks Licenses Nos. 27732/3 were issued on October 19th, 1972, for a levee bank and diversion channel on that Portion. They were constructed shortly afterwards.

A memorandum, dated 19th February, 1973 from Biloela Office relating to reduced bore supplies on Portion 8, Parish of Moura, further downstream does not appear to have any connection with this present application.

In July, 1973, ~~over~~ our B/C, of a letter from Head Office, L 29468 of 4th July, indicated that the decision had been made that the project would have to be decided on by an application under 73A of the Water Act, and that advice was being sought from Land Administration Commission on this aspect.

Nothing further has been heard of the project until receipt of the applications for investigation on September 2nd, the other day, except for the advertisement in the Gazette of 26/7/75.

I trust the above resume of this project makes the present position clear.

I agree with the conclusions expressed in the Head Office letter of 4th July, 1973.

Change of staff at Head Office may have resulted in the application being processed in the usual manner on account of lack of background knowledge of the project.

Recommendation:

That these applications be refused for licensing under Sections 11 and 12 of the Water Act on the grounds that:

1. The project involves the change of course of a boundary watercourse.

2. The Applicant does not have title to all of the land on which the works are proposed to be constructed.

It is also recommended that the Applicants be advised to make application for the project to be determined under Section 73A of the Water Act, 1927 - 1975.

sch4p3(3) Prejudice the pr

H.S. Spence,
FIELD OFFICER.

B/C Chief Engineer,
Rivers and Streams Branch,
Irrigation Commission,
BRISBANE

The above recommendations are endorsed and submitted for your consideration.

sch4p3(3) Prejudice the

REGIONAL ENGINEER

Mic. Spence phoned on 18/9/75.
Hold applications until next memo arrives.
EO 19/9/75

Published on DNRME Disclosure Log
RTI Act 2009

L29468

Irrigation and Water Supply Commission,

IN REPLY REFER TO
75/CQA 456

HSS:DH

Regional Office,
Post Office Box 736,
ROCKHAMPTON, QLD. 4700.
18th September, 1975.

IRRIGATION & WATER SUPPLY COMMISSION
22 SEP 1975
39501
RECORDS

MEMORANDUM TO:-

Chief Engineer,
Rivers and Streams Branch,
Irrigation and Water Supply Commission,
BRISBANE.

WATERWORKS LICENSE APPLICATIONS 29278/9 - KIANGA CREEK.

THEISS-PEABODY-MITSUI COAL PTY. LTD. - MOURA AND BILOELA.

Your Reference: L 29468

Further to my memorandum of 3rd September, 1975.

Field Officer, H.S. Spence, contacted sch4p3(3) Prejudice the prot of the above Company and the following information is tendered.

The diversion channel and levee bank, the subjects of the above applications, were constructed about two years ago.

The Company has purchased part of Portion 36, Parish of Kianga, from sch4p3(3) Prejudice the protec and also Portion 37 from sch4p3(3) Prejudice

As portion 70, excised from Portion 35, is also owned by the Company, the two works are both within land owned by the Company.

However, Portion 34, is deprived of its riparian rights, in that part of the creek which is diverted was its common boundary with Portions 35, 36, and 37. As is the use where a diversion occurs naturally, the boundary continues to be on the original course of the creek. No correspondence is on file with regard to this aspect of the diversion.

A locality plan is attached showing the land concerned in the diversion, with approximate positions of new portions and the works.

I trust that this information will assist to clarify the present position. Field Officer Spence, contacted sch4p3(3) Prejudice the on 18/9/75 to inform him that this additional memorandum was being forwarded.

B/U
RAS.

sch4p3(3) Prejudice the protection

REGIONAL ENGINEER.

B/U to C/S/C 2 weeks 7-10-75 C/S/C

sch4

Please request confirmation of above ownership claims from L.A.C. ~~T.P.M.~~ and ask for details of new boundary locations and if these have been approved by LAC.
Mr. Bodger L.A.C

sch4p3(3)
29.9.75

inspected 30/9/76

sch4p3(3)

T.P.M. applied for works on pors. 36, 37 & 70
Por 37 is now por 78 & TPM have special mining leases over pors. 70 & 78. Copies of these leases are being forwarded to this office. Por 36 is now por. 77 which is Vacant Crown Land. T.P.M. have applied to mines Dept. for special lease however their (TPM) legal officer Mr Clement advises that this may take some time to obtain.

I.W.S. 238.

sch4p3(3) Prejudice

6 10 75

Published on DNRME Disclosure Log RTI Act 2009

Warden's Office,

P.O. Box 13,
MOUNT MORGAN. Q. 4714.
8th October, 19 75.

Dwsct
Lands Dept
enquiries

Thynne & Macartney,
Solicitors and Notaries,
Box 245, G.P.O.,
BRISBANE. Q. 4001.

Gentlemen,

Re:- Thiess Peabody Mitsui Coal Pty. Ltd. - Application for Special Coal Mining Lease 74/4944

With reference to your letter of 16th August, 1974 to the Department of Mines, Brisbane and further to your letter to this Office of 29th ultimo, in connection with the above, I advise that the Special Coal Mining Lease Application has been numbered 367 - Mount Morgan.

Further, I advise, annual rental payable in respect of this application as from 1st September, 1974 i.e. the first day of the month following the date of application is $402.00. Rent for the period 1st September, 1974 to 31st September, 1974 will be $134.00. However, it will be noted that the Franchise Area which was reduced to a nett area of about 119 sq. miles as from 31st December, 1972 still includes the area the subject of this S.C.M.L. application.

Therefore, rent for the year 1974 (i.e. deposit rent) of $134.00 and rent for the year 1975 of $402.00 were included in the rent payments for 1974 and 1975 on the Franchise Area. These amounts have now been subtracted from the respective rent payments on the Franchise Area and credited to deposit rent and rent for the year 1975 on this S.C.M.L. Application. Rent for 1976 on this application amounting to $402.00 is payable on or before 31st December, 1975. Further, for your information, I advise that on the grant of this application, the area and also the annual rental of the Franchise Area will be adjusted accordingly.

Further, I advise that to enable the early issue of the Instrument of Lease, it is proposed that the Department in Brisbane will compile a plan of survey from Survey Office Plan DW468 of portions 36 and 77. However, as no survey fee was paid when this application was made, a compiled plan fee of $30.00 will be payable by your client company.

Would you kindly forward the compiled fee of $30.00 at your convenience.

Yours faithfully,

sch4p3(3) Prejudice the protection of an individuals

(M. Richardson.)
Mining Registrar for Warden.

SCL 367 is on Portion 77.

Published on DNRME Disclosure Log
RTI Act 2009

L 29

THIESS PEABODY MITSUI COAL PTY. LTD.

T. & G. BUILDING, Cnr. QUEEN & ALBERT STREETS
BRISBANE 4000

POSTAL ADDRESS:
G.P.O. BOX 2206. 4001
TELEPHONE: 21 5222
TELEX: AA40706 BRISBANE

MINE OFFICE — MOURA, QLD
P.O. BOX 180, BILOELA. 4715
TELEPHONES: MOURA 33 & 4
TELEX: AA79511 BRISBANE

GDC/BW

9th October, 19

Irrigation and Water Supply Commission,
P.O. Box 74,
NORTH QUAY. 4000

ATTENTION : MR. ROD FARRELL

Dear Sir,

Special Coal Mining Leases
Nos. 147 & 310
Kianga Creek Diversion

I refer to our recent telephone conversation and enclose xerox copies of S.C.M.L.'s 147 and 310.

Yours faithfully,
THIESS PEABODY MITSUI COAL PTY. LTD.

sch4p3(3) Prejudice the protection of an individuals right to privacy

.....

sch4p3(3) Prejudice the protection of an - Legal Officer

Published on DNRME Disclosure Log
RTI Act 2009

NR 7408

THIESS PEABODY MITSUI COAL PTY. LTD.

T. & G. BUILDING, Cnr. QUEEN & ALBERT STREETS
BRISBANE 4000

POSTAL ADDRESS:
G.P.O. BOX 2206. 4001
TELEPHONE: 21 5222
TELEX: AA40706 BRISBANE

MINE OFFICE — MOURA, QLD.
P.O. BOX 180, BILOELA. 4715
TELEPHONES: MOURA 33 & 42
TELEX: AA79511 BRISBANE

GDC/BW

15th October, 1975.

IRRIGATION & WATER SUPPLY COMMISSION
17 OCT 1975
43989
RECORDS

Irrigation & Water Supply Commission,
P.O. Box 74,
NORTH QUAY. 4000

ATTENTION : MR. ROD FARRELL

Dear Sir,

Special Coal Mining Leases
Nos. 147 & 310
Kianga Creek Diversion

I refer to my letter of 9th October, 1975 and enclose a copy of a letter received from Wardens Office dated 8th October, 1975 referring to the above matter.

sch4p3(3) Prejud

Yours faithfully,
THIESS PEABODY MITSUI COAL PTY. LTD.

sch4p3(3) Prejudice the protection of an individuals rig

.....

sch4p3(3) Prejudice the pr - Legal Officer

Please sort this out. I suggest you list the portions on which the work is sited and then list the terms of each property. It seems that some portions have been changed and S.C.M.L.s granted over them.

sch4p3(3) Prejud
31.10.75

sch4p3(3)
31/10/75

Published on DNRME Disclosure Log
RTI Act 2009

L2 9468

THYNNE & MACARTNEY

Solicitors and Notaries

Incorporating the practice of
McGREGOR GIVEN & Co.

JAMES HENRY LALOR, NOTARY PUBLIC
ROBERT WILLIAM LALOR
DONALD BRUCE GIVEN B.A., LL.B.
ARTHUR POYNTZ JACK
RICHARD DAVID HOARE B.A., LL.B.
JOHN WILLIAM KELLETT YOUNG
DOUGLAS PAUL SPENCE B.A., LL.B.
ROBERT GERALD BEHAN, LL.B.

CONSULTANT
JOSEPH HAROLD HOARE

18th Floor S.G.I.O. BUILDING
ALBERT & TURBOT STREETS
BRISBANE

TELEPHONE: 31 1671
STD AREA CODE: 07
POSTAL ADDRESS: G.P.O. BOX 245, BRISBANE, Q. 4001 AUSTRALIA
TELEGRAPHIC ADDRESSES: THYMAC, BRISBANE
EQUITY, BRISBANE
TELEX: AA41358

OUR REFERENCE: 4/21
YOUR REFERENCE: GDC:ACB

20th October, 1975.

The Legal Officer,
Thiess Peabody Mitsui Coal Pty. Ltd.,
G.P.O. Box 2206,
BRISBANE. 4001

Dear Sir,

re Special Coal Mining Lease 310- sch4p3(3) Prejudice the prot

We refer to our letter to you of the 9th instant and enclose a copy of a further letter received from the Mining Registrar, Mount Morgan advising the correct number of the Lease as 368.

Yours faithfully,

Thynne & Macartney

Enc.

cc IWSC

Published on DNRME Disclosure Log RTI Act 2009

Your Ref. 4/4

Our Ref. NB

Phone No.

Warden's Office,

P.O. Box No. 13

MOUNT MORGAN Qld. 4714.

16th October, 1975.

Thynne & Macartney,
Solicitors,
Box 245, G.P.O.,
BRISBANE. Q. 4001.

Gentlemen,

Re:- Thiess Peabody Mitsui Coal Pty. Ltd. -
Applications for Special Coal Mining
Lease 74/4944

With reference to my letter of 8th instant, in connection with the above, I advise that due to an oversight the incorrect number was allocated to this lease application.

The correct number for this lease should be 368 and not 367. Would you kindly note your records accordingly.

I appologize for any inconvenience caused in this matter.

Yours faithfully,

sch4p3(3) Prejudice the protection of an individuals righ

(M. Richardson.)
Mining Registrar for Warden.

Published on DNRME Disclosure Log
RTI Act 2009

L2 9468

THYNNE & MACARTNEY

Solicitors and Notaries

Incorporating the practice of
McGREGOR GIVEN & Co.

JAMES HENRY LALOR, NOTARY PUBLIC
ROBERT WILLIAM LALOR
DONALD BRUCE GIVEN B.A., LL.B.
ARTHUR POYNTZ JACK
RICHARD DAVID HOARE B.A., LL.B.
JOHN WILLIAM KELLETT YOUNG
DOUGLAS PAUL SPENCE B.A., LL.B.
ROBERT GERALD BEHAN, LL.B.

CONSULTANT
JOSEPH HAROLD HOARE

18th Floor S.G.I.O. BUILDING
ALBERT & TURBOT STREETS
BRISBANE

TELEPHONE: 31 1671
STD AREA CODE: 07
POSTAL ADDRESS: G.P.O. BOX 245, BRISBANE, Q. 4001 AUSTRALIA
TELEGRAPHIC ADDRESSES: THYMAC, BRISBANE EQUITY, BRISBANE
TELEX: AA41358

OUR REFERENCE: 4/21
YOUR REFERENCE: GDC:ACB

20th October, 1975.

The Legal Officer,
Thiess Peabody Mitsui Coal Pty. Ltd.,
G.P.O. Box 2206,
BRISBANE. 4001

Dear Sir,

re Special Coal Mining Lease 310- sch4p3(3) Prejudice the protec

We refer to our letter to you of the 9th instant and enclose a copy of a further letter received from the Mining Registrar, Mount Morgan advising the correct number of the Lease as 368.

Yours faithfully,

s.78B

Enc.

cc IWSC

Published on DNRME Disclosure Log
RTI Act 2009

Wardens' Office,

P.O. Box No. 13

MOUNT MORGAN Qld., 4714.

Your Ref. 4/4

Our Ref. NB

Phone No.

16th October, 1975.

Thynne & Macartney,
Solicitors,
Box 245, G.P.O.,
BRISBANE. Q. 4001.

Gentlemen,

Re:- Thiess Peabody Mitsui Coal Pty. Ltd. -
Applications for Special Coal Mining
Lease 74/4944

With reference to my letter of 8th instant, in connection with the above, I advise that due to an oversight the incorrect number was allocated to this lease application.

The correct number for this lease should be 368 and not 367. Would you kindly note your records accordingly.

I appologize for any inconvenience caused in this matter.

Yours faithfully,

sch4p3(3) Prejudice the protection of an individuals right

(M. Richardson.)
Mining Registrar for Warden.

Published on DNRME Disclosure Log
RTI Act 2009

IRRIGATION & WATER SUPPLY COMMISSION, QUEENSLAND.

OFFICE MEMO.

File No. L 29468

From	S. Wright.	To	S.W.S. R. Wilson sch4p3(3) P 1.75
At	R+S. Date 3/10/75	At	

Appn. no. 29278 – Diversion Channel
" " 29279 – Levee Bank.
Portions 36, 37, 70, Parish of Kianga.

Your noting of 31/10/75 refers.
According to Mr. Farrell's noting of 6/10/75,
(a) Por 37 is now described as Por. 78.
(b) Por. 36 is now Por 77 and is vacant Crown Land.

(1) S.C.M.L. 147 pertains to Por. 70 + a copy of the base is on file.
(2) S.C.M.L. 310 pertains to Por. 37. As this property is now apparently described as Por. 78, this base should be incorrect. If a new base is issued to change the property description to Por. 78, the property shown on the applications will also have to be changed. However, as there is a copy of S.C.M.L. on file, it seems unlikely that an amendment to the property description will be necessary.
(3) Portion 36 is now described as Por. 77 + is vacant Crown Land. The company has applied for tenure of this property — appn. 4944 for S.C.M.L. ~~367~~ 368 — (refer attachment to the company's letter of 15/10/75). It is expected to take some time for this base to be approved.

When considering these applications, please note the comments re Por. 34 being deprived of riparian rights by these diversions — see R.E's. memo. of 18/9/75.

S.C.M.L. Sp. Coal mining lease 367 is now 368

sch4p3(3) Prejudice the p 3/10/75.

LW.S. 340.

Govt. Printer, Brisbane.(PL)

Published on DNRME Disclosure Log RTI Act 2009

429468

THIESS PEABODY MITSUI COAL PTY. LTD.

T. & G. BUILDING, Cnr. QUEEN & ALBERT STREETS
BRISBANE 4000

POSTAL ADDRESS:
G.P.O. BOX 2206. 4001
TELEPHONE: 21 5222
TELEX: AA40706 BRISBANE

MINE OFFICE — MOURA, QLD.
P.O. BOX 180, BILOELA. 4715
TELEPHONES: MOURA 33 & 42
TELEX: AA79511 BRISBANE

GDC/BW

15th October, 1975.

Irrigation & Water Supply Commission,
P.O. Box 74,
NORTH QUAY. 4000

ATTENTION : MR. ROD FARRELL

Dear Sir,

Special Coal Mining Leases
Nos. 147 & 310
Kianga Creek Diversion

I refer to my letter of 9th October, 1975 and enclose a copy of a letter received from Wardens Office dated 8th October, 1975 referring to the above matter.

Yours faithfully,
THIESS PEABODY MITSUI COAL PTY. LTD.

sch4p3(3) Prejudice the protection of an individuals right to pri

sch4p3(3) Prejudice the pro - Legal Officer

sch4p3(3) Pre

Please sort this out. I suggest you list the portions on which the work is sited and then list the terms of each property. It seems that some portions have been changed and S.C.M.L.'s granted over others.

sch4p3(3

31.10.75

sch4p3(3)

31/10/75

Published on DNRME Disclosure Log
RTI Act 2009

Warden's Office,

P.O. Box 13,
MOUNT MORGAN. Q. 4714.
8th October, 1975.

IWSCt
Lands Dept
interested

Thynne & Macartney,
Solicitors and Notaries,
Box 245, G.P.O.,
BRISBANE. Q. 4001.

Gentlemen,

Re:- Thiess Peabody Mitsui Coal Pty. Ltd. - Application for Special Coal Mining Lease 74/4944

With reference to your letter of 16th August, 1974 to the Department of Mines, Brisbane and further to your letter to this Office of 29th ultimo, in connection with the above, I advise that the Special Coal Mining Lease Application has been numbered 367 - Mount Morgan.

Further, I advise, annual rental payable in respect of this application as from 1st September, 1974 i.e. the first day of the month following the date of application is $402.00. Rent for the period 1st September, 1974 to 31st September, 1974 will be $134.00. However, it will be noted that the Franchise Area which was reduced to a nett area of about 119 sq. miles as from 31st December, 1972 still includes the area the subject of this S.C.M.L. application.

Therefore, rent for the year 1974 (i.e. deposit rent) of $134.00 and rent for the year 1975 of $402.00 were included in the rent payments for 1974 and 1975 on the Franchise Area. These amounts have now been subtracted from the respective rent payments on the Franchise Area and credited to deposit rent and rent for the year 1975 on this S.C.M.L. Application. Rent for 1976 on this application amounting to $402.00 is payable on or before 31st December, 1975. Further, for your information, I advise that on the grant of this application, the area and also the annual rental of the Franchise Area will be adjusted accordingly.

Further, I advise that to enable the early issue of the Instrument of Lease, it is proposed that the Department in Brisbane will compile a plan of survey from Survey Office Plan DW468 of portions 36 and 77. However, as no survey fee was paid when this application was made, a compiled plan fee of $30.00 will be payable by your client company.

Would you kindly forward the compiled fee of $30.00 at your convenience.

Yours faithfully,

sch4p3(3) Prejudice the protection of an individuals right to priv

(M. Richardson.)
Mining Registrar for Warden.

SCM 367 is on Portion 77.

Published on DNRME Disclosure Log RTI Act 2009

L 29468

THIESS PEABODY MITSUI COAL PTY. LTD.

T. & G. BUILDING, Cnr. QUEEN & ALBERT STREETS
BRISBANE 4000

POSTAL ADDRESS:
G.P.O. BOX 2206. 4001
TELEPHONE: 21 5222
TELEX: AA40706 BRISBANE

MINE OFFICE — MOURA, QLD.
P.O. BOX 180, BILOELA. 4715
TELEPHONES: MOURA 33 & 42
TELEX: AA79511 BRISBANE

GDC/BW

9th October, 1975.

IRRIGATION & WATER SUPPLY COMMISSION
10 OCT 1975
42542
RECORDS

Irrigation and Water Supply Commission,
P.O. Box 74,
NORTH QUAY. 4000

ATTENTION : MR. ROD FARRELL

Dear Sir,

Special Coal Mining Leases
Nos. 147 & 310
Kianga Creek Diversion

I refer to our recent telephone conversation and enclose xerox copies of S.C.M.L.'s 147 and 310.

Yours faithfully,
THIESS PEABODY MITSUI COAL PTY. LTD.

sch4p3(3) Prejudice the protection of an individuals ri

.....

sch4p3(3) Prejudice the protection - Legal Officer

Published on DNRM Disclosure Log
RTI Act 2009

ENG. STREAMS
sch4p3(

Release

T 1443

STAMP DUTY

RENEWAL LEASE

QUEENSLAND

No. 147
Vol. 81
Fol. 76

"THE THIESS PEABODY MITSUI COAL PTY. LTD. AGREEMENTS ACTS, 1962 TO 1965"

SPECIAL COAL MINING LEASE

Warden's Register Mount Morgan
County Dawson
Parish Kianga
Date of Lease 18th September, 1969

ELIZABETH THE SECOND, by the Grace of God, of the United Kingdom, Australia, and Her other Realms and Territories, Queen, Head of the Commonwealth, Defender of the Faith.

Published on DNRME Disclosure Log RTI Act 2009

TO ALL TO WHOM THESE PRESENTS SHALL COME, GREETING :

WHEREAS, in conformity with the provisions of *"The Thiess Peabody Mitsui Coal Pty. Ltd. Agreements Acts,* 1962 *to* 1965," and of Part III of an Agreement dated the nineteenth day of December, 1962, and variation thereof dated the thirteenth day of May, 1965, made between Our State of Queensland and THIESS PEABODY MITSUI COAL PTY. LTD. a Company duly incorporated and registered in Our said State which Agreement and variation thereof was authorised by the said Acts the said Company is now entitled to a Lease of the Land in Our said State described in the Schedule hereinafter written for the purposes hereinafter set forth at the Yearly Rent hereinafter reserved under and subject to the covenants terms and conditions hereinafter mentioned: NOW KNOW YE that in consideration of the premises and of the Yearly Rent covenants provisoes and agreements hereinafter reserved and contained on the part of the said THIESS PEABODY MITSUI COAL PTY. LTD. its successors and permitted assigns to be paid observed and performed WE DO HEREBY for Us Our Heirs and Successors demise and lease unto the said THIESS PEABODY MITSUI COAL PTY. LTD. its successors and permitted assigns the same being hereinafter designated the Lessee ALL THAT Parcel of Land described in the Schedule hereinafter written and for all or any of the following purposes:—

1. (*a*) For mining and/or all purposes necessary directly or indirectly to effectually carry on mining for coal and treatment of such coal therein or thereon;

(*b*) For erecting thereon any houses, buildings, plant and machinery for use directly or indirectly in connection with such mining or treatment operations;

(*c*) For residence thereon in connection with any such purposes;

(*d*) For cutting and constructing thereon water-races, pipelines, drains, dams, reservoirs, tramways, railways, haulage ways and roads to be used in connection with such mining; and

(*e*) For pumping, raising or obtaining water therefrom to be used in connection with the mining, treatment and transportation of coal and for purposes connected directly or indirectly therewith.

STAMP DUTIE

TO HAVE AND TO HOLD the said land and all and singular other the premises hereinbefore mentioned and hereby demised with the appurtenances unto the Lessee for the full term ~~of~~ from the First day ~~years from~~ of April, 1969, to the Thirty-first day of March, 1978, ~~which said term shall be~~ renewable on the Lessee's application made at any time at least three months prior to the expiry of the then current term of this Lease for such further term as the Company may require not exceeding twenty-one years upon the same terms and conditions including the right of renewal except that the rent shall be such rent as shall then be payable for Coal Mining Leases under *"The Coal Mining Acts,* 1925 *to* 1967," or any Act passed in amendment thereof or substitution therefor, saving and excepting unto Us Our Heirs and Successors all gold and minerals other than coal (the term "minerals" to have the same meaning as in *"The Mining on Private Land Acts,* 1909 *to* 1965") and all petroleum (the term "petroleum" to have the same meaning as in *"The Petroleum Acts,* 1923 *to* 1967") and helium found in association with petroleum found in the said land: AND ALSO reserving unto Us Our Heirs and Successors and to such persons as shall from time to time be duly authorised by Us in that behalf during the term of this Lease or any renewal thereof the free right and privilege of access including ingress egress and regress into upon over and out of the said land for the purpose of searching for and/or the operations of obtaining any gold mineral (other than coal) or petroleum and helium found in association with petroleum Yielding and Paying unto Us Our Heirs and Successors during the continuance of this Lease in advance on or before the thirty-first day of December in each year into the hands of Our Treasurer for the time being at the Treasury in Brisbane in Our said State yearly rental at the following rates that is to say:—

(*a*) ~~During the period commencing on to and including the thirty-first day of March, 1968, an annual sum of $20 per square mile.~~

(*b*) ~~From and including the First day of April, 1968, at~~ At the rate presently prescribed by sub-section (4) of section 11 of *"The Coal Mining Acts,* 1925 *to* 1967,"

And also paying royalty within thirty days at the close of each month at the rate of Five cents (5c.) per ton of coal won from the said land.

PROVIDED ALWAYS and these presents are upon the conditions following that is to say:—

(i) That the Lessee shall well and truly pay or cause to be paid unto Us Our Heirs and Successors the rent and royalty hereby reserved when and as the same shall become payable in manner hereinbefore appointed for that purpose;

(ii) That the Lessee shall use the said land continuously and *bona fide* for the purposes for which the same is demised as aforesaid;

(iii) That the Lessee shall not assign underlet or part with possession of the said land or any part thereof otherwise than in accordance with the provisions of clauses 6, 51 or 52 of the said Agreement;

(iv) If default is made by the Lessee in the payment of rent the Lease shall at Our option be forfeited but the Lessee may defeat forfeiture by payment of the rent within ninety days of the due date with the addition of a sum by way of penalty equal to interest thereon at the rate of Ten dollars per centum per annum or such lesser penalty as the Minister may fix but unless the whole of the rent together with the penalty is paid within ninety days from the due date the Lease shall at Our option without any enquiry or other process be forfeited: Provided that the Minister may waive the forfeiture and reinstate the Lease on payment of the arrears of rent due with accrued penalty;

(v) If the Lessee commits any breach of or fails to observe any of the conditions set out above in the Lease other than as to payment of rent the Minister may give to the Lessee notice in writing requiring the Lessee to make good and rectify such default within such reasonable time as is

Published on DNRME Disclosure Log RTI Act 2009

Release

specified in the notice; and if the Lessee shall fail to comply with the provisions of such notice within such time as is so specified or within such extended time as may be granted by the Minister, the Minister may impose upon the Lessee a fine not exceeding Two thousand dollars, and on non-payment of any such fine this Lease shall at Our option be forfeited it being expressly agreed and declared however that if the Lessee disputes that it is so in default the question whether or not the Lessee is so in default shall be determined by the Tribunal constituted by the said Agreement and the time specified in such notice shall not run until the question is so determined: AND upon the Lease being so forfeited the lands comprised therein shall revert to Us and the rights of the Lessee under this Lease shall thereupon cease and determine:

PROVIDED ALSO that the Minister may waive the forfeiture and reinstate the Lease upon such condition as the Governor in Council may determine;

(vi) That upon any forfeiture or other determination of this Lease, the Lessee shall have the right subject to payment of all moneys then owing by the Lessee by way of rent, royalty, penalty or otherwise—

(*a*) to apply for and have granted a Coal Mining Lease or Coal Mining Leases under the provisions of *"The Coal Mining Acts,* 1925 *to* 1967" of any part of the said land subject to such mortgages, encumbrances and charges as were immediately prior thereto in existence over the forfeited lands of which the land comprised in such lastmentioned Lease or Leases forms part; provided that the Lessee shall remain entitled to the possession of whatever area of the surface within such Coal Mining Lease or Coal Mining Leases in respect of which compensation has been paid or is payable by the Lessee pursuant to the said Agreement;

(*b*) where the same or any part thereof was previously held in an estate in fee-simple, to the grant of a title in fee-simple upon request made by the Company not later than twelve months after such forfeiture or determination;

(vii) Twelve months after the forfeiture or other determination of this Lease all works remaining on any land formerly included in this Lease shall be absolutely forfeited to the Crown unless the Lessee has been granted a title to that land in fee-simple or a Lease pursuant to the said Agreement;

(viii) That the Lessee shall permit and suffer all or any person or persons appointed by the Minister for the time being of Our said State in hat behalf at all proper and reasonable times during the continuance of this demise and whether the mines or works are working or not without any interruption or disturbance from the Lessee its agents, servants or workmen or any of them to enter into and upon the said land and all works thereon to view and examine the condition thereof and whether the mines or works are worked *bona fide* for the purposes aforesaid and for that purpose to use all and every such works;

(ix) The Lessee shall not be deemed to have failed to carry out any of its obligations under this Lease if such failure is occasioned by act of God, force majeure, floods, storms, tempests, war, riots, civil commotions, strikes, lock-outs, shortage of labour, transport, power or essential materials, breakdown of plant, inability in the opinion of the Governor in Council to sell or otherwise dispose of coal, or any other cause whatsoever beyond the control of the Lessee;

(x) In the event of the determination of the said Agreement under the provisions of clause 54 (2) thereof, this Lease shall thereupon determine:

PROVIDED LASTLY and notwithstanding anything hereinbefore contained IT IS HEREBY AGREED AND DECLARED that the Lessee may surrender this Lease in respect of the whole or any part of the said land at

Published on DNRME Disclosure Log RTI Act 2009

any time upon giving to the Minister written notice of its intention so to do. In case of a surrender as to part only of the said land the rent hereby reserved shall abate by an amount which bears the same proportion to the said rent as the area of land surrendered bears to the area of the said land.

In these presents the expression "Minister" shall have the same meaning as in clause 1 of the said Agreement.

IN WITNESS WHEREOF, We have caused this Our Lease to be Sealed with the Seal of Our said State.

WITNESS Our Trusty and Well-beloved His Excellency the Honourable JOSEPH ALOYSIUS SHEEHY, Senior Puisne Judge of the Supreme Court of the State of Queensland and Administrator of the Government of the said State and its Dependencies, in the Commonwealth of Australia, at Government House, Brisbane, in Queensland aforesaid, this Eighteenth day of September in the eighteenth year of our reign, and in the year of Our Lord one thousand nine hundred and sixty-nine.

sch4p3(3) Prejudice the protection of an individuals right to privacy

SCHEDULE

Special Coal Mining Lease No. 147

Mount Morgan Warden's Register

County of Dawson — Parish of Kianga

Portion 70

Area: 80 acres, and as shown on plan catalogue number Mt. M. M 56 held at the Department of Mines, Brisbane; together with the whole of the surface.

CONDITION

In respect of underground mining:

Underground mining shall not be conducted other than to a plan submitted to and approved by the Minister.

Govt. Printer, Brisbane

Published on DNRME Disclosure Log RTI Act 2009

SEP-27-74 [41563 ○ ·· ● ○ A N/DEST

STAMP DUTY

No. 310

Vol. 86

Fol. 14

QUEENSLAND

"THE THIESS PEABODY MITSUI COAL PTY. LTD. AGREEMENTS ACTS, 1962 TO 1965"

SPECIAL COAL MINING LEASE

Warden's Register Mount Morgan

County Dawson

Parish Kianga

Date of Lease 1st August, 1974

ELIZABETH THE SECOND, by the Grace of God, ~~of the~~ Queen of ~~United Kingdom~~, Australia, and Her other Realms and Territories, ~~Queen~~, Head of the Commonwealth, ~~Defender of the Faith.~~

TO ALL TO WHOM THESE PRESENTS SHALL COME, GREETING:

WHEREAS, in conformity with the provisions of *"The Thiess Peabody Mitsui Coal Pty. Ltd. Agreements Acts,* 1962 *to* 1965," and of Part III of an Agreement dated the nineteenth day of December, 1962, and variation thereof dated the thirteenth day of May, 1965, made between Our State of Queensland and THIESS PEABODY MITSUI COAL PTY. LTD. a Company duly incorporated and registered in Our said State which Agreement and variation thereof was authorised by the said Acts the said Company is now entitled to a Lease of the Land in Our said State described in the Schedule hereinafter written for the purposes hereinafter set forth at the Yearly Rent hereinafter reserved under and subject to the covenants terms and conditions hereinafter mentioned: NOW KNOW YE that in consideration of the premises and of the Yearly Rent covenants provisoes and agreements hereinafter reserved and contained on the part of the said THIESS PEABODY MITSUI COAL PTY. LTD. its successors and permitted assigns to be paid observed and performed WE DO HEREBY for Us Our Heirs and Successors demise and lease unto the said THIESS PEABODY MITSUI COAL PTY. LTD. its successors and permitted assigns the same being hereinafter designated the Lessee ALL THAT Parcel of Land described in the Schedule hereinafter written and for all or any of the following purposes:—

STAMP DUTIES OFFICE 016418 27 SEP 1974 BRISBANE

1. (*a*) For mining and/or all purposes necessary directly or indirectly to effectually carry on mining for coal and treatment of such coal therein or thereon;

(*b*) For erecting thereon any houses, buildings, plant and machinery for use directly or indirectly in connection with such mining or treatment operations;

(*c*) For residence thereon in connection with any such purposes;

(*d*) For cutting and constructing thereon water-races, pipelines, drains, dams, reservoirs, tramways, railways, haulage ways and roads to be used in connection with such mining; and

(*e*) For pumping, raising or obtaining water therefrom to be used in connection with the mining,

Published on DNRME Disclosure Log RTI Act 2009

TO HAVE AND TO HOLD the said land and all and singular other the premises hereinbefore mentioned and hereby demised with the appurtenances unto the Lessee for the full term of ~~years from~~ from the First day of October, 1971, to the Thirty-first day of March, 1978, ~~which~~ which said term shall be renewable on the Lessee's application made at any time at least three months prior to the expiry of the then current term of this Lease for such further term as the Company may require not exceeding twenty-one years upon the same terms and conditions including the right of renewal except that the rent shall be such rent as shall then be payable for Coal Mining Leases under *"The Coal Mining Acts,* 1925 *to* 1967," or any Act passed in amendment thereof or substitution therefor, saving and excepting unto Us Our Heirs and Successors all gold and minerals other than coal (the term "minerals" to have the same meaning as in *"The Mining on Private Land Acts,* 1909 *to* 1965") and all petroleum (the term "petroleum" to have the same meaning as in *"The Petroleum Acts,* 1923 *to* 1967") and helium found in association with petroleum found in the said land: AND ALSO reserving unto Us Our Heirs and Successors and to such persons as shall from time to time be duly authorised by Us in that behalf during the term of this Lease or any renewal thereof the free right and privilege of access including ingress egress and regress into upon over and out of the said land for the purpose of searching for and/or the operations of obtaining any gold mineral (other than coal) or petroleum and helium found in association with petroleum Yielding and Paying unto Us Our Heirs and Successors during the continuance of this Lease in advance on or before the thirty-first day of December in each year into the hands of Our Treasurer for the time being at the Treasury in Brisbane in Our said State yearly rental at the following rates that is to say:—

(*a*) During the period commencing on to and including the thirty-first day of March, 1968, an annual sum of $20 per square mile.

(*b*) From and including the First day of April, 1968, at the rate presently prescribed by sub-section (4) of section 11 of *"The Coal Mining Acts,* 1925 *to* 1967,"

And also paying royalty within thirty days at the close of each month at the rate of Five cents (5c.) per ton of coal won from the said land.

PROVIDED ALWAYS and these presents are upon the conditions following that is to say:—

(i) That the Lessee shall well and truly pay or cause to be paid unto Us Our Heirs and Successors the rent and royalty hereby reserved when and as the same shall become payable in manner hereinbefore appointed for that purpose;

(ii) That the Lessee shall use the said land continuously and *bona fide* for the purposes for which the same is demised as aforesaid;

(iii) That the Lessee shall not assign underlet or part with possession of the said land or any part thereof otherwise than in accordance with the provisions of clauses 6, 51 or 52 of the said Agreement;

(iv) If default is made by the Lessee in the payment of rent the Lease shall at Our option be forfeited but the Lessee may defeat forfeiture by payment of the rent within ninety days of the due date with the addition of a sum by way of penalty equal to interest thereon at the rate of Ten dollars per centum per annum or such lesser penalty as the Minister may fix but unless the whole of the rent together with the penalty is paid within ninety days from the due date the Lease shall at Our option without any enquiry or other process be forfeited: Provided that the Minister may waive the forfeiture and reinstate the Lease on payment of the arrears of rent due with accrued penalty;

(v) If the Lessee commits any breach of or fails to observe any of the conditions set out above in the Lease other than as to payment of rent the Minister may give to the Lessee notice in writing requiring the Lessee to make good and rectify such default within such reasonable time as is

Published on DNRME Disclosure Log RTI Act 2009

specified in the notice; and if the Lessee shall fail to comply with the provisions of such notice within such time as is so specified or within such extended time as may be granted by the Minister, the Minister may impose upon the Lessee a fine not exceeding Two thousand dollars, and on non-payment of any such fine this Lease shall at Our option be forfeited it being expressly agreed and declared however that if the Lessee disputes that it is so in default the question whether or not the Lessee is so in default shall be determined by the Tribunal constituted by the said Agreement and the time specified in such notice shall not run until the question is so determined: AND upon the Lease being so forfeited the lands comprised therein shall revert to Us and the rights of the Lessee under this Lease shall thereupon cease and determine:

PROVIDED ALSO that the Minister may waive the forfeiture and reinstate the Lease upon such condition as the Governor in Council may determine;

(vi) That upon any forfeiture or other determination of this Lease, the Lessee shall have the right subject to payment of all moneys then owing by the Lessee by way of rent, royalty, penalty or otherwise—

(*a*) to apply for and have granted a Coal Mining Lease or Coal Mining Leases under the provisions of *"The Coal Mining Acts,* 1925 *to* 1967" of any part of the said land subject to such mortgages, encumbrances and charges as were immediately prior thereto in existence over the forfeited lands of which the land comprised in such lastmentioned Lease or Leases forms part; provided that the Lessee shall remain entitled to the possession of whatever area of the surface within such Coal Mining Lease or Coal Mining Leases in respect of which compensation has been paid or is payable by the Lessee pursuant to the said Agreement;

(*b*) where the same or any part thereof was previously held in an estate in fee-simple, to the grant of a title in fee-simple upon request made by the Company not later than twelve months after such forfeiture or determination;

(vii) Twelve months after the forfeiture or other determination of this Lease all works remaining on any land formerly included in this Lease shall be absolutely forfeited to the Crown unless the Lessee has been granted a title to that land in fee-simple or a Lease pursuant to the said Agreement;

(viii) That the Lessee shall permit and suffer all or any person or persons appointed by the Minister for the time being of Our said State in hat behalf at all proper and reasonable times during the continuance of this demise and whether the mines or works are working or not without any interruption or disturbance from the Lessee its agents, servants or workmen or any of them to enter into and upon the said land and all works thereon to view and examine the condition thereof and whether the mines or works are worked *bona fide* for the purposes aforesaid and for that purpose to use all and every such works;

(ix) The Lessee shall not be deemed to have failed to carry out any of its obligations under this Lease if such failure is occasioned by act of God, force majeure, floods, storms, tempests, war, riots, civil commotions, strikes, lock-outs, shortage of labour, transport, power or essential materials, breakdown of plant, inability in the opinion of the Governor in Council to sell or otherwise dispose of coal, or any other cause whatsoever beyond the control of the Lessee;

(x) In the event of the determination of the said Agreement under the provisions of clause 54 (2) thereof, this Lease shall thereupon dete mine:

PROVIDED LASTLY and notwithstanding anything hereinbefore contained IT IS HEREBY

Published on DLRME Disclosure Log RTI Act 2009

any time upon giving to the Minister written notice of its intention so to do. In case of a surrender as to part only of the said land the rent hereby reserved shall abate by an amount which bears the same proportion to the said rent as the area of land surrendered bears to the area of the said land.

In these presents the expression "Minister" shall have the same meaning as in clause 1 of the said Agreement.

IN WITNESS WHEREOF, We have caused this Our Lease to be Sealed with the Seal of Our said State.

WITNESS Our Trusty and Well-beloved His Excellency Sir COLIN THOMAS HANNAH, Air Marshal on the Retired List of the Royal Australian Air Force, Knight Commander of Our Most Distinguished Order of Saint Michael and Saint George, Knight Commander of Our Most Excellent Order of the British Empire, Companion of Our Most Honourable Order of the Bath, Governor in and over the State of Queensland and its Dependencies, in the Commonwealth of Australia, at Government House, Brisbane, in Queensland aforesaid,—this first day of August in the twenty-third year of Our Reign, and in the year of Our Lord One thousand nine hundred and seventy-four.

sch4p3(3) Prejudice the protection of an indi

SCHEDULE

Special Coal Mining Lease No. 310

Mount Morgan Warden's Register

County of Dawson—— Parish of Kianga

Portion 37

Area: 722·1 hectares (1,784 acres 1 rood), and as shown on the adjoining diagram and plan catalogue number 30362 held at the Department of Mines, Brisbane; together with the whole of the surface.

CONDITION

In respect of Underground Mining:

Such mining shall not be conducted other than to a general plan and using such methods as have been previously approved by the Minister.

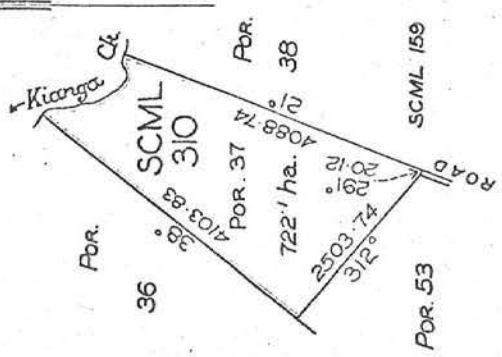

Govt. Printer, Brisbane

Published © DNRME Disclosure Log RTI Act 2009

Irrigation and Water Supply Commission,
cnr. George and Margaret Streets,
Brisbane.

Telegraph Address "Irricomm," Brisbane
Postal Address: P.O. Box 74,
Brisbane, North Quay, 4000

TELEPHONE: 224 7378
If telephoning or calling with reference to this letter Please ask for Mr R. Wilson

Reply to the Secretary and Refer to 75/L29468 LD

Your Reference O/M 75/CQA456 dated 18.9.1975

IRRIGATION AND WATER SUPPLY COMMISSION
12 NOV 1975
13223

10th November, 1975

Regional Engineer,
Irrigation Commission,
Regional Office,
ROCKHAMPTON.

RE: WATERWORKS LICENSE APPLICATIONS 29278/9 - KIANGA CREEK

It has been established that the applicant, Thiess - Peabody - Mitsui Coal Pty. Ltd., hold special coal mining leases 147 and 310 in respect to portions 70 and 37, Parish of Kianga. However, the applicant is still negotiating for a special coal mining lease over portion 36, Parish of Kianga.

Accordingly, issue of licenses in respect to the above applications will be deferred until the applicant secures occupancy over portion 36.

Your reference to riparian rights on portion 34 being affected is noted, however, we do not have full details about the relocation of boundaries in this area.

Alterations and adjustments to property boundaries affected by the works concerned have been carried out in accordance with the requirements of the Mines Department and Land Administration Commission. You will therefore be further advised upon receipt of information from these departments.

sch4p3(3) Pr

CHIEF ENGINE RS & STREAMS

Date: Doc. No.
I. D. W.S.C. — C.Q.R.O.
ACTION REQUIRED
Regional Engineer
Engineer
Administration
Design
Sen. Works Supv.
Hydrology
Boring
Hydrog. Surv.
Stream Control
District Office
Mechanical
Other (Specify)
B/J on to
sch4p3
13/11
14/11/75

I.W.S. 228.

Published by DNRME Disclosure Log RTI Act 2009

CM

77/L29468 r. J. Roehrig 224.7261

17th March, 1977.

Mr. G.P. Clement,
Legal Officer,
Thiess Peabody Mitsui Coal PTY. Ltd.,
G.P.O. Box 2206,
BRISBANE. Q. 4001

Dear Sir,

RE: WATERWORKS LICENCE APPLICATION NOS. 29278 AND 29279 - KIANGA CREEK
S.C.M.L. 368 - MT. MORGAN

I refer to your letter of the 20th December, 1976 regarding the above mining lease.

Would you please advise the present position with respect to this matter.

Yours faithfully,

E.C. Llewellyn,
ACTING SECRETARY.

B/C: Regional Engineer,
Irrigation Commission,
Regional Office,
ROCKHAMPTON.

For your information,
Your ref: CQA 456

sch4p3(3) Prejudice the pro

ACTING CHIEF ENGINEER, RIVERS & STREAMS.
IRRIGATION & WATER SUPPLY COMMISSION.

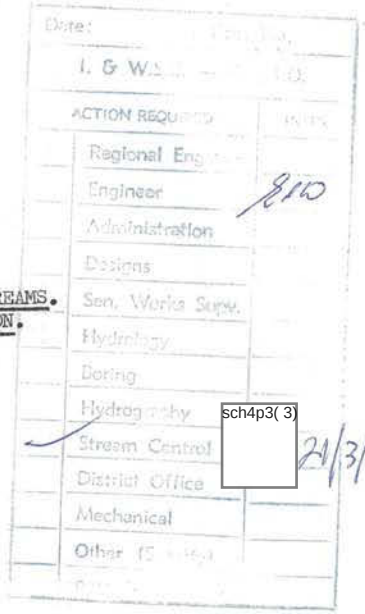

Published on DNRME Disclosure Log
RTI Act 2009

SUPPLY COM

15 APR 1976
18064

xx 224.7261

76/L29468 SH

B. Allan

13th April, 1976.

The Legal Officer,
Thiess Peabody Mitsui Coal Pty. Ltd.,
G.P.O. Box 2206,
BRISBANE Q. 4001

Dear Sir,

WATERWORKS LICENSE APPLICATIONS 29278 & 29279
DIVERSION CHANNEL AND LEVEE BANK ON KIANGA CREEK

With reference to the above, would you please advise if the Special Coal Mining Lease has been secured in respect of Portion 36, Parish of Kianga.

Your applications for Waterworks Licenses are being held pending your reply on this matter.

Yours faithfully,

C.G. Taggart,
SECRETARY

B/C Regional Engineer,
Irrigation Commission,
Regional Office,
ROCKHAMPTON

For your information.
Your Reference: 75/CQA.456.

sch4p3(3) Prejudice the protect

CHIEF ENGINEER, RIVERS AND STREAMS
IRRIGATION & WATER SUPPLY COMMISSION

s.78B

Date: | Doc. No.
I. & W.S.C. — C.Q.R.O.
ACTION REQUIRED
Regional Engineer
Engineer
Administration
Designs
Sen. Water Supply
Hydrology
Geology
Stream Control
District Office
Mechanical
Other (Specify)
B/U on

sch4p3(3)

20/4/76

Published on DNRME Disclosure Log
RTI Act 2009

Irrigation and Water Supply Commission,
cnr. George and Margaret Streets,
Brisbane.

Telegraph Address "Irricomm," Brisbane
Postal Address: P.O. Box 74,
Brisbane, North Quay, 4000

TELEPHONE: ~~34~~ 224 7378
If telephoning or calling with reference to this letter Please ask for
Mr. R. Wilson

Reply to the Secretary and Refer to
75/L29468 LD

Your Reference
O/M 75/CQA456 dated
18.9.1975

IRRIGATION AND WATER SUPPLY COMMISSION
12 NOV 1975
13223

10th November, 1975

Regional Engineer,
Irrigation Commission,
Regional Office,
ROCKHAMPTON.

RE: WATERWORKS LICENSE APPLICATIONS 29278/9 - KIANGA CREEK

It has been established that the applicant, Thiess - Peabody - Mitsui Coal Pty. Ltd., hold special coal mining leases 147 and 310 in respect to portions 70 and 37, Parish of Kianga. However, the applicant is still negotiating for a special coal mining lease over portion 36, Parish of Kianga.

Accordingly, issue of licenses in respect to the above applications will be deferred until the applicant secures occupancy over portion 36.

Your reference to riparian rights on portion 34 being affected is noted, however, we do not have full details about the relocation of boundaries in this area.

Alterations and adjustments to property boundaries affected by the works concerned have been carried out in accordance with the requirements of the Mines Department and Land Administration Commission. You will therefore be further advised upon receipt of information from these departments.

sch4p3(3)

CHIEF ENGINE[redacted]ERS & STREAMS

Date: Doc. No.
I.D.W.S.C. — C.Q.R.O.
[redacted]
Regional Engineer
Engineer
Administration
Design
Sen. Water Supply
Hydrology
Boards
Hydrometry
Stream Control
District Office
Mechanical
Other (Specify)
B/U on to

sch4p3(3)

14/11/75

I.W.S. 228.

Published on DNRME Disclosure Log
RTI Act 2009

THIESS PEABODY MITSUI COAL PTY. LTD.

T. & G. BUILDING, Cnr. QUEEN & ALBERT STREETS
BRISBANE, QUEENSLAND, AUSTRALIA. 4000

POSTAL ADDRESS:
G.P.O. BOX 2206. 4001
TELEPHONE: 221 5222
TELEX: AA40706 BRISBANE

MINE OFFICE — MOURA, QLD.
P.O. BOX 180, BILOELA. 4715
TELEPHONE: MOURA 97 1133
TELEX: AA79511 MOURA

GDC/BW

28th April, 1976.

IRRIGATION & WATER SUPPLY COMMISSION
30 APR 1976
17757
RECORDS

The Secretary,
Irrigation and Water Supply Commission,
P.O. Box 74,
NORTH QUAY. 4000

ATTENTION : MR. B. ALLAN

Dear Sir,

Waterworks License Applications 29278 and 29279 - Kianga Creek

We refer to your letter of 13th April, 1976 and advise that as yet the Mines Department have not issued the lease document for the Special Coal Mining Lease over Portion 77 Parish of Kianga.

However, the lease has been numbered 368, and we believe that action is proceeding toward its issue.

Yours faithfully,
THIESS PEABODY MITSUI COAL PTY. LTD.

sch4p3(3) Prejudice the protection of an individuals right to p

G.D. Clement - Legal Officer

B/U 1 month 10/1/76 RS.

sch4p3(3) Prejudice t 13/1/76

30/7/76 B/U RS.

sch4p3(3)

13/8/76 B/U RS.

B/U 3 months 20/4/76

Further B/U 3 months 16/8/76

Published on DNRME Disclosure Log
RTI Act 2009

JR

76/L29468 iss S. Wright 2241261
C.D.C./BW

IRRIGATION AND WATER SUPPLY COMMISSION
RECEIVED
15 DEC 1976
23701
ROCKHAMPTON

10th December, 1976.

s.78B

Legal Officer,
Thiess Peabody Mitsui Coal Pty.Ltd.,
G.P.O. Box 2206,
BRISBANE. QLD. 4401.

Dear Sir,

WATERWORKS LICENSE APPLICATION NOS. 29278 AND 29279
KIANGA CREEK

I refer to your letter of 28th April, 1976 regarding the above water-works license applications.

Would you please advise if the Special Coal Mining Lease No. 368 over Portion 77, Parish of Kianga has been issued yet.

If so, would you please forward a copy of the lease to this office as soon as possible.

Yours faithfully,

B/C Regional Engineer,
Irrigation Commission,
Regional Office,
ROCKHAMPTON.

For your information.
Your reference 75.CQA 456.

E.C. Llewellyn,
ACTING SECRETARY

sch4p3(3) Prejudice the protectio

CHIEF ENGINEER, RIVERS AND STREAMS.
IRRIGATION & WATER SUPPLY COMMISSION.

Date:
I. & W.S.C. — C.Q.
ACTION REQUIRED
Regional Engineer
Engineer
Administration 16/12/76
Designs
Sen. Works Supv.
Hydrology
Boring
Hydrography
Stream Control sch4 21/12/76
District Office
Mechanical
Other (Specify)
B/U on to

Published on DNRME Disclosure Log
RTI Act 2009

THIESS PEABODY MITSUI COAL PTY. LTD.

T. & G. BUILDING, Cnr. QUEEN & ALBERT STREETS
BRISBANE, QUEENSLAND, AUSTRALIA. 4000

POST ADDRESS:
G.P.O. BOX 2206. 4001
TELEPHONE: 221 5222
TELEX: AA40706 BRISBANE

MINE OFFICE — MOURA, QLD.
P.O. BOX 180, BILOELA. 4715
TELEPHONE: MOURA 97 1133
TELEX: AA79511 MOURA

77

B. Allen

GDC/BW

20th December, 1976

IRRIGATION & WATER SUPPLY COMMISSION
23 DEC 1976
51380
RECORDS

Irrigation & Water Supply
Commission,
Cnr. George and Margaret Streets,
BRISBANE. 4000

Dear Sir,

Special Coal Mining Lease No. 368
Mt. Morgan

I regret to advise that the document for S.C.M.L. 368 has not yet been issued, but a copy will be sent to the Commission as soon as the original is received.

Yours faithfully,
THIESS PEABODY MITSUI COAL PTY. LTD

sch4p3(3) Prejudice the protection of an individuals right to privacy

sch4p3(3) Prejudice the protection of a - Legal Officer

sch4p3(3) Prejud

ECF

Is this yours?

sch4p3(3) Preju

2/2

SEPP

No. Leave shed no light on the mystery

sch4p3(2/2/77

S.E. PROJECT PLANNING

R.&S. 2/2/

sch4p3(3) Prejudice th

11/2/77

sch4p3(3) Prejudice the pr

sch4p3(3) Prejudice the protection of an individuals right to pr

See BIV below

Published on DNRME Disclosure Log
RTI Act 2009

L29468

THIESS PEABODY MITSUI COAL PTY. LTD.

T. & G. BUILDING, Cnr. QUEEN & ALBERT STREETS
BRISBANE, QUEENSLAND, AUSTRALIA. 4000

POSTAL ADDRESS:
G.P.O. BOX 2206. 4001
TELEPHONE: 221 5222
TELEX: AA40706 BRISBANE

MINE OFFICE — MOURA, QLD.
P.O. BOX 180, BILOELA. 4715
TELEPHONE: MOURA 97 1133
TELEX: AA49491 MOURA

GDC/BW

21st March, 1977.

IRRIGATION & WATER SUPPLY COMMISSION
22 MAR 1977
11374
RECORDS

Mr. E.C. Llewellyn,
Acting Secretary,
Irrigation and Water Supply
Commission,
P.O. Box 74,
NORTH QUAY. 4000

Dear Sir,

Special Coal Mining Lease No. 368
Mt. Morgan

Your reference 77/L29468 Roehrig.

We refer to your letter of 17th March, 1977 and advise that we have been informed by the Department of Mines that S.C.M.L. 368 will shortly be issued.

Yours faithfully,
THIESS PEABODY MITSUI COAL PTY. LTD.

sch4p3(3) Prejudice the protection of an individuals right to privacy

sch4p3(3) Prejudice the prote - Legal Officer

RECORDS
* further BIU 6 weeks
sch4p3(3) 8/5/77.

sch4p3(3) Pr

CH. ENG. sch4p3(28/3/77 BIU as below

Published by DNRME Disclosure Log
RTI Act 2009

CM

77/L29468 r. J. Roehrig 224.7261

IRRIGATION AND WATER SUPPLY COMMISSION
RECEIVED
21 MAR 1977
24590
ROCKHAMPTON

17th March, 1977.

sch4p3(3) Prejudice the protection o

Legal Officer,
Thiess Peabody Mitsui Coal PTY. Ltd.,
G.P.O. Box 2206,
BRISBANE. Q. 4001

Dear Sir,

RE: WATERWORKS LICENCE APPLICATION NOS. 29278 AND 29279 - KIANGA CREEK
S.C.M.L. 368 - MT. MORGAN

I refer to your letter of the 20th December, 1976 regarding the above mining lease.

Would you please advise the present position with respect to this matter.

Yours faithfully,

E.C. Llewellyn,
ACTING SECRETARY.

B/C: Regional Engineer,
Irrigation Commission,
Regional Office,
ROCKHAMPTON.

For your information,
Your ref: CQA 456

sch4p3(3) Prejudice the prote

ACTING CHIEF ENGINEER, RIVERS & STREAMS.
IRRIGATION & WATER SUPPLY COMMISSION.

Date:
I & W.S. — E.O.
ACTION REQUIRED — INITS.
Regional Engr.
Engineer
Administration
Designs
Sen. Works Supv.
Hydrology
Boring
Hydrography
Stream Control
District Office
Mechanical
Other (Specify)

sch4p3(3) Prej

sch4p3(3)

24/3/77.

Published on DNRME Disclosure Log
RTI Act 2009

RM

77/L29468 r. C. Rowan 224.7261

29th June, 1977.

sch4p3(3) Prejudice the prote

Legal Officer,
Thiess Peabody Mitsui
Coal Pty. Ltd.,
G.P.O. Box 2206,
BRISBANE. Q. 4001

Dear Sir,

RE: WATERWORKS LICENSE APPLICATION NOS. 29278 & 29279
KIANGA CREEK - S.C.M.L. 368 - MT. MORGAN

I refer to your letter of 21st March, 1977, regarding the above mining lease.

Would you please advise when the Department of Mines are likely to issue this lease.

Yours faithfully,

sch

W.P[illegible]rannelly,
SECRETARY.

B/U 2 months
to Rivers & Streams

sch4p3(3) Prejud
29/6/77

29/8/77

Cancel B/U

sch4p3(
6/7/77

sch4p3(3

Published on DNRME Disclosure Log
RTI Act 2009

MINISTER FOR MINES AND ENERGY,
18TH FLOOR,
WATKINS PLACE,
288 EDWARD STREET,
BRISBANE. 4000.

10th February, 1977.

Dear [sch4p3(3) Prejudice th]

Further reference is made to your letter of 22nd December, 1976, concerning outstanding Mining Lease Applications in the Mount Morgan Mining District.

Separate advice is being forwarded to you by my Under Secretary in answer to your letter of 16th June, 1976, relative to the variation of the terms of Special Coal Mining Leases Nos. 169, 229 and 363, Mount Morgan.

Action has been taken to have the Instruments of Lease of Special Coal Mining Leases Nos. 169, 229, 360, 361 and 363, Mount Morgan, issued as quickly as possible. It is expected that those documents will be completed in the very near future.

In regard to Special Coal Mining Lease Application No. 368, this application is the subject of correspondence between the Department of Mines and the Land Administration Commission concerning that Commission's dealing with the area described as Portion 77, Parish of Kianga, being an area surrendered from P.L.S. 309.

As action proposed to be taken by the Department of Mines would prevent the Commission from dealing with the area after the grant of a lease, the Commission's intentions with regard to its interest in the area are being sought.

Yours sincerely,

[sch4p3(3) Prejudice the protection]

(R. E. Camm),
Minister for Mines
and Energy.

[s.78B]
Legal Officer,
Thiess Peabody Mitsui Coal Pty. Ltd.,
T. & G. Building,
Cnr. Queen & Albert Streets,
BRISBANE. Qld. 4000

Published on DNRME Disclosure Log
RTI Act 2009

IRRIGATION AND WATER SUPPLY COMMISSION
11 JUL 1977
26041

77/L29488 r. G. Clancy 224 7261 SH
GDC/BW

11th July, 1977.

sch4p3(3) Prejudice the pr

Legal Officer,
Thiess Peabody Mitsui Coal Pty. Ltd.,
G.P.O. Box 2206,
BRISBANE. Q 4001

Dear Sir,

WATERWORKS LICENSE APPLICATION NOS. 29278 & 29279

KIANGA CREEK

S.C.M.L. APPLICATION NO. 368 - MT. MORGAN

Thank you for your letter of 1st July, 1977.

License applications 29278 and 29279 have been approved in principle, however, licenses cannot be issued until the Department of Mines grants your company tenure over portion 77, parish of Kianga (S.C.M.L. Application No. 368 refers).

Yours faithfully,

W.P. Brannelly,
SECRETARY.

B/C Regional Engineer,
Irrigation Commission,
ROCKHAMPTON.

For your information.
Your Ref. CQA 456.

CHIEF ENGINEER, RI sch4p3(3) Pr STREAMS.

Date: Doc. No.
I. & W.S.C. — C.Q.R.O.
ACTION REQUIRED INITS.
Regional Engineer sch4p3(3) P
Engineer
Administration
Design
Sen. Works Supv. ✓ 14/7/77
Hydrology
Boring
Hydrography
Stream Control sch4 13/7
District Office
Mechanical
Other (Specify)
B/U on to

Published on DNRME Disclosure Log
RTI Act 2009

CR

77/L29468 r. R. Farrell 224 7261

12th September, 1977.

IRRIGATION AND WATER SUPPLY COMMISSION
14 SEP 1977
27158.
ROCKHAMPTON

sch4p3(3) Prejudice the protec

Legal Officer,
Thiess Peabody Mitsui Coal Pty. Ltd.,
G.P.O. Box 2206,
BRISBANE Q. 4001

Dear Sir,

WATERWORKS LICENSE APPLICATION NOS. 29278 AND 29279
KIANGA CREEK
S.C.M.L. APPLICATION NO. 368 - MT. MORGAN

I refer to previous correspondence regarding the abovementioned matter.

Would you please advise if you have received any further information regarding portion 77, parish of Kianga.

Yours faithfully,

W.P. Brannelly
SECRETARY.

B/C: Regional Engineer,
Irrigation Commission,
ROCKHAMPTON

For your information.
Your ref: CQA456

sch4p3(3) Prejudice the protect

CHIEF ENGINEER, RIVERS AND STREAMS
IRRIGATION & WATER SUPPLY COMMISSION

Date: | Doc. No.
I. & W.S.C. — C.Q.R.O.

ACTION REQUIRED	INITS.
Regional Engineer	
Engineer	
Administration	sch 14/9
Designs	
Sen. Works Supv.	
Hydrology	
Boring	
Hydrography	
Stream Control	sch4p 14/9
District Office	
Mechanical	
Other (Specify)	
	to

Published on DNRME Disclosure Log
RTI Act 2009

C29468

THIESS DAMPIER MITSUI COAL PTY. LTD.

T. & G. BUILDING, Cnr. QUEEN & ALBERT STREETS
BRISBANE, QUEENSLAND, AUSTRALIA. 4000

POSTAL ADDRESS:
G.P.O. BOX 2206. 4001
TELEPHONE: 221 5222
TELEX: AA40706 BRISBANE

MINE OFFICE — MOURA, QLD.
P.O. BOX 180, BILOELA. 4715
TELEPHONE: MOURA 97 1133
TELEX: AA49491 MOURA

GDC:jc

September 19, 1977

IRRIGATION & WATER SUPPLY COMMISSION
20 SEP 1977
36943
RECORDS

The Secretary,
Irrigation and Water Supply Commission,
P.O. Box 74,
NORTH QUAY QLD. 4000

Dear Sir,

Re: Waterworks Licence Application Nos. 29278 and 29279
Kianga Creek - S.C.M.L. Application No. 368 - Mt. Morgan

We refer to your letter of September 12, 1977, and regret to advise that we have not as yet received the document for Special Coal Mining Lease No. 368, but the matter is being pursued with the Department of Mines.

Yours faithfully,

sch4p3(3) Prejudice the protection of an individuals righ

s.78B

Corporate Affairs Officer

sch4p3(3) P

16/2/78

sch4p3(3) Prejudice

sch4p3

STREAMS

23/9/77

16/12/77

(1) CH.

(2) B/U 16/12/77

(3) Extend B/U 2 months

c.c. Dept. of Mines

sch4p3(3) Prejud

Published on DNRME Disclosure Log
RTI Act 2009

18-106

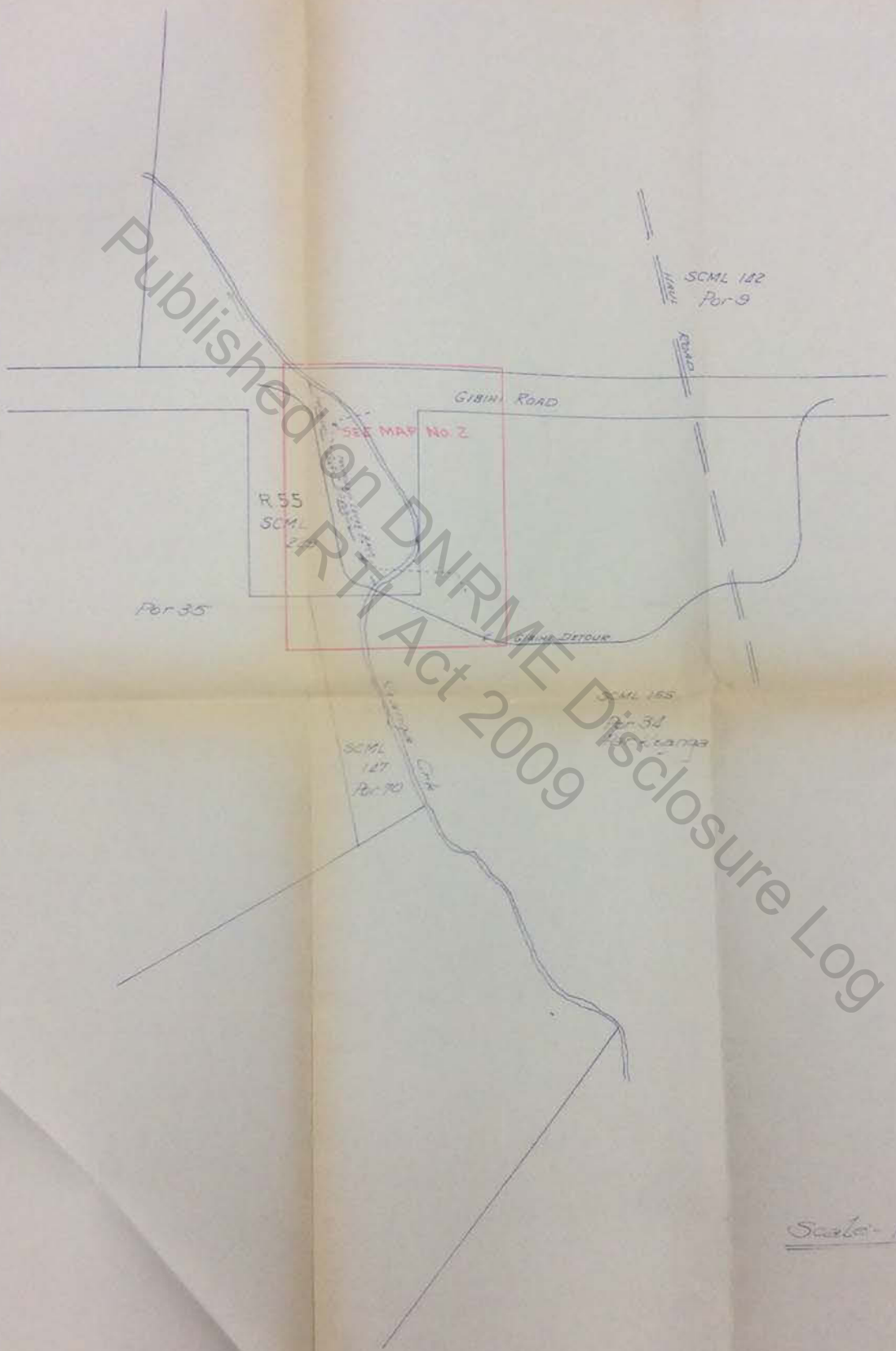

MAP No 1

Published on DNRME Disclosure Log
RTI Act 2009

File A

120 of 127

Release



Published on DNRME Disclosure Log
RTI Act 2009

Releas



Published on DNRME Disclosure Log
RTI Act 2009

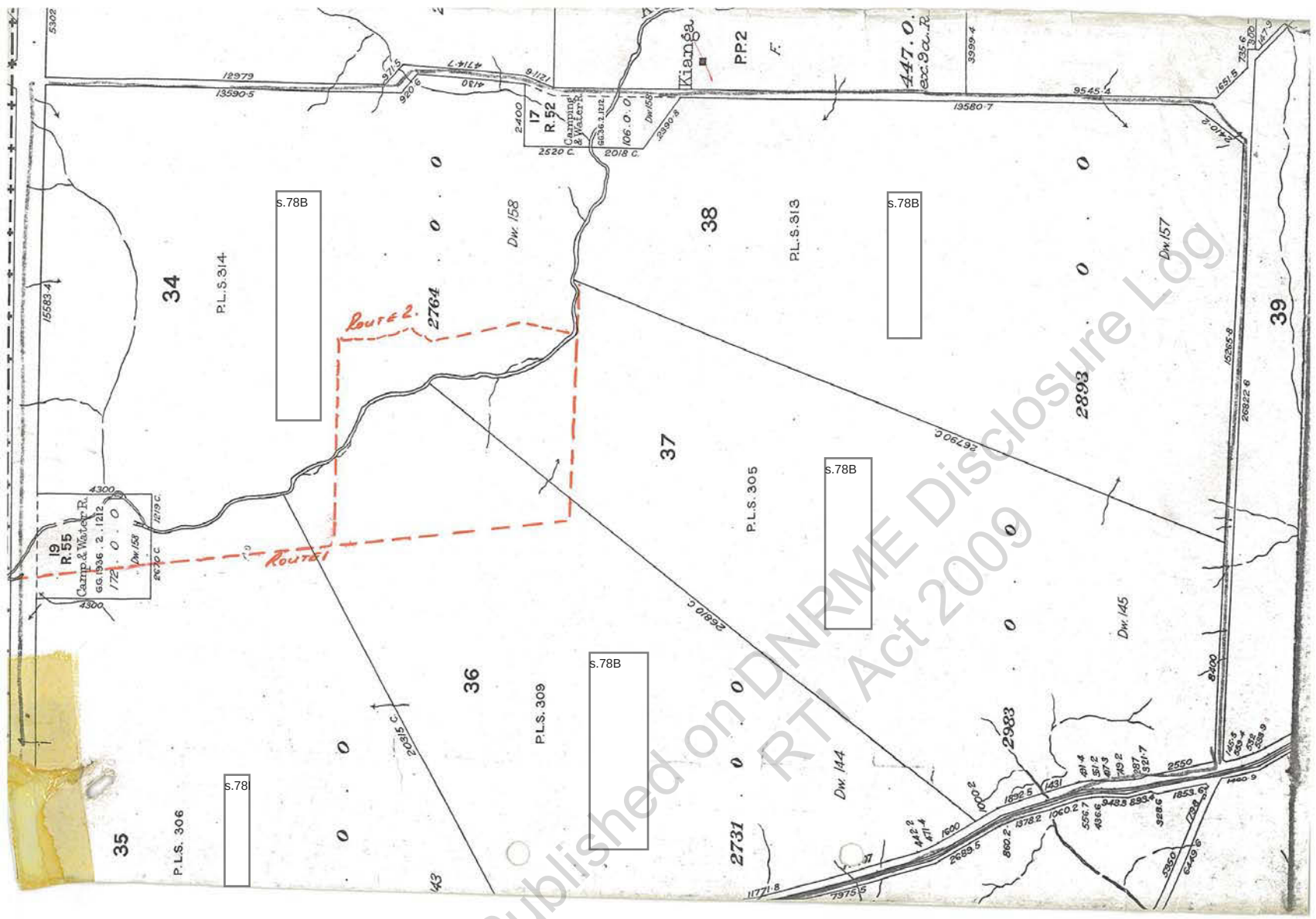

Published on DNRME Disclosure Log
RTI Act 2009

Relea

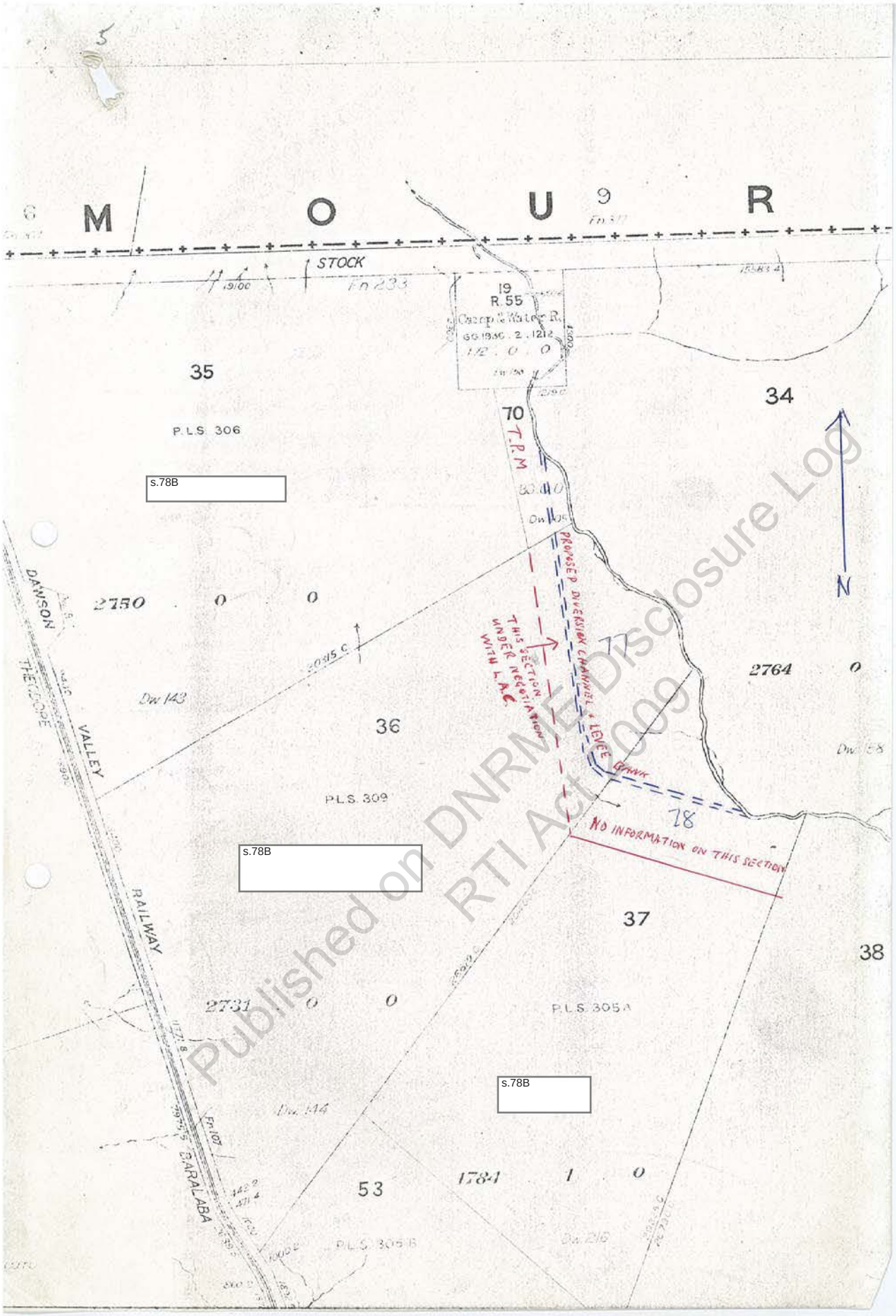

Published on DNRME Disclosure Log
RTI Act 2009

Relea

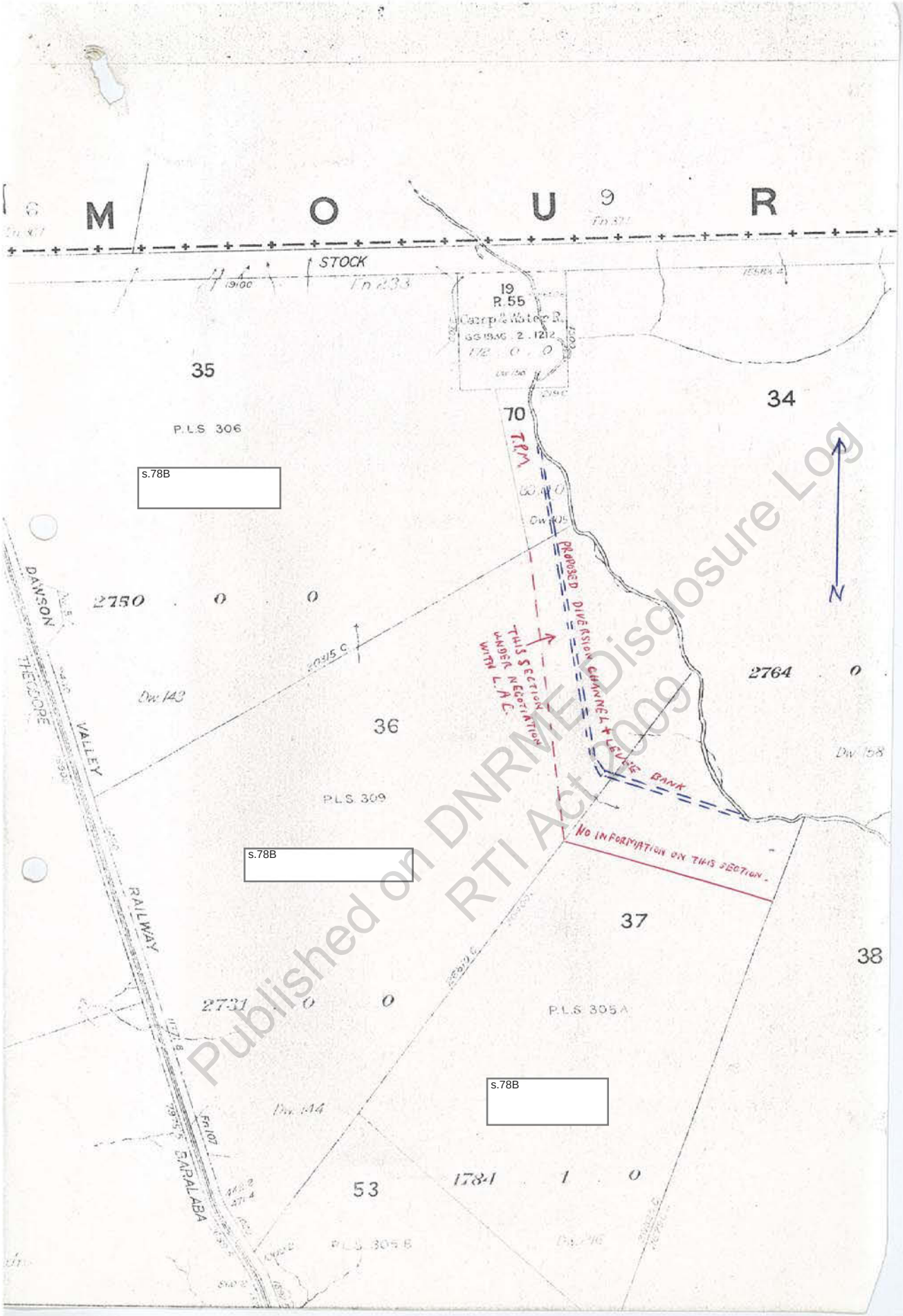

Published on DNRME Disclosure Log
RTI Act 2009

Releas

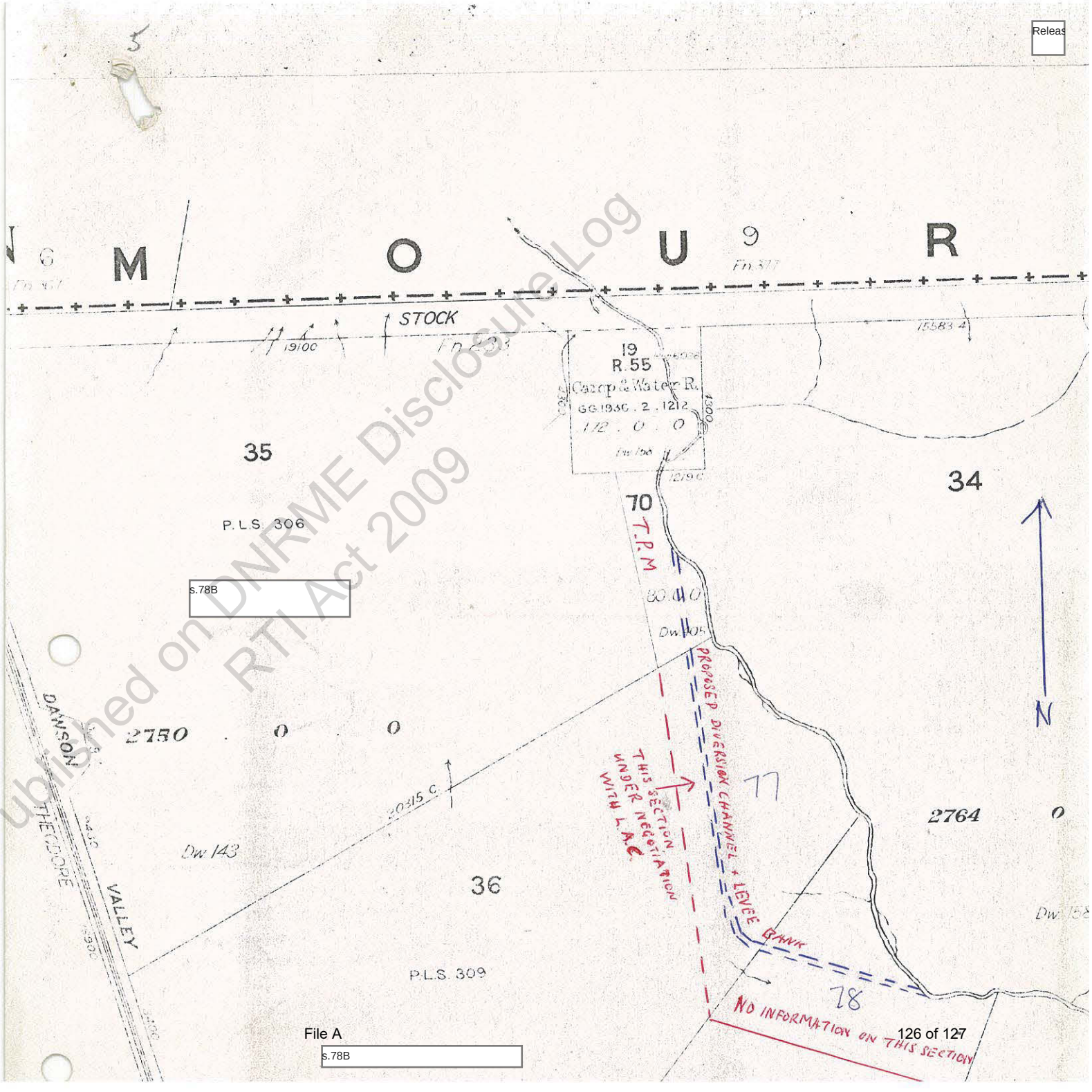

Published on DNRME Disclosure Log
RTI Act 2009

s.78B

s.78B

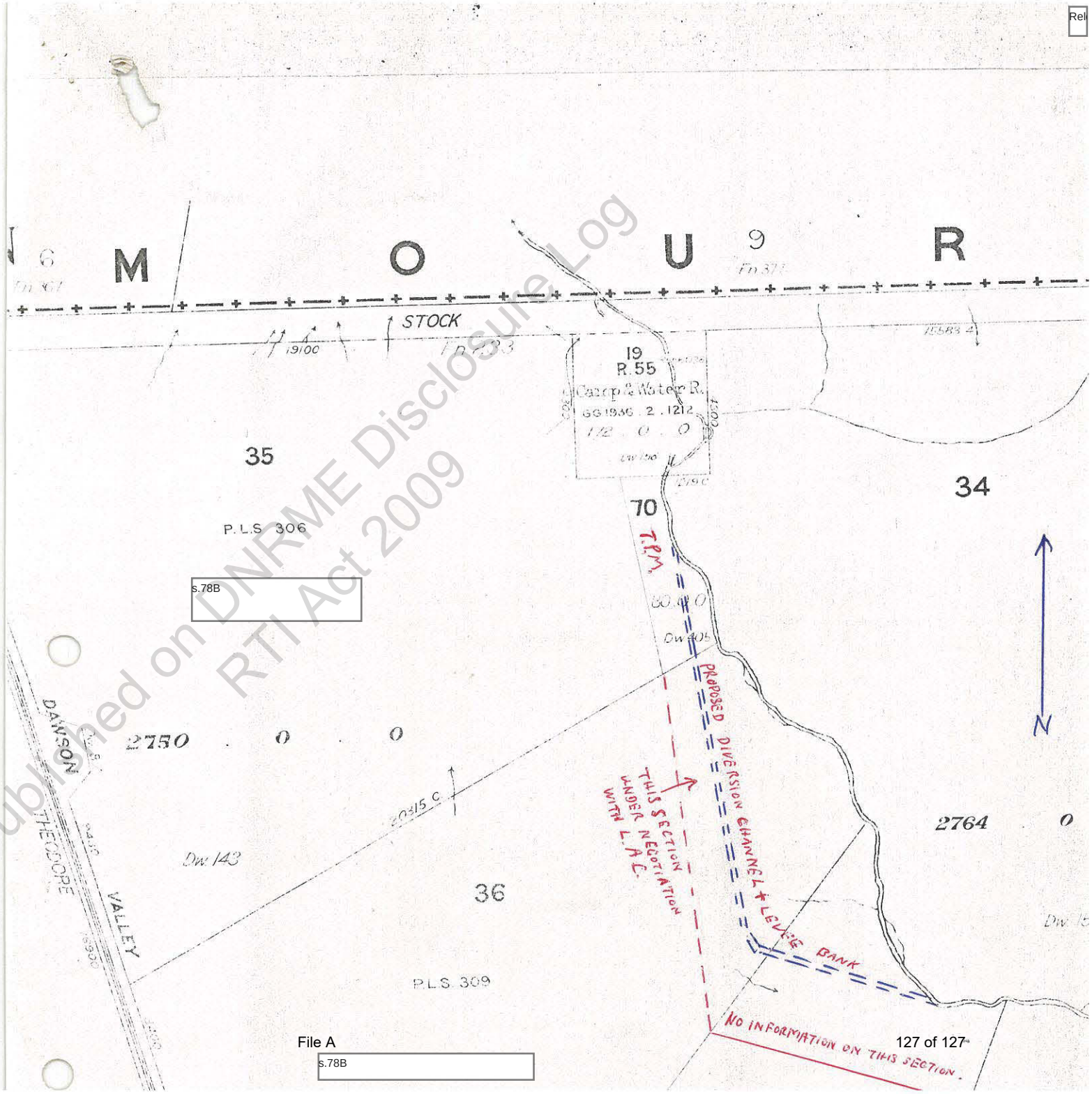

Published on DNRME Disclosure Log
RTI Act 2009

s.78B

s.78B